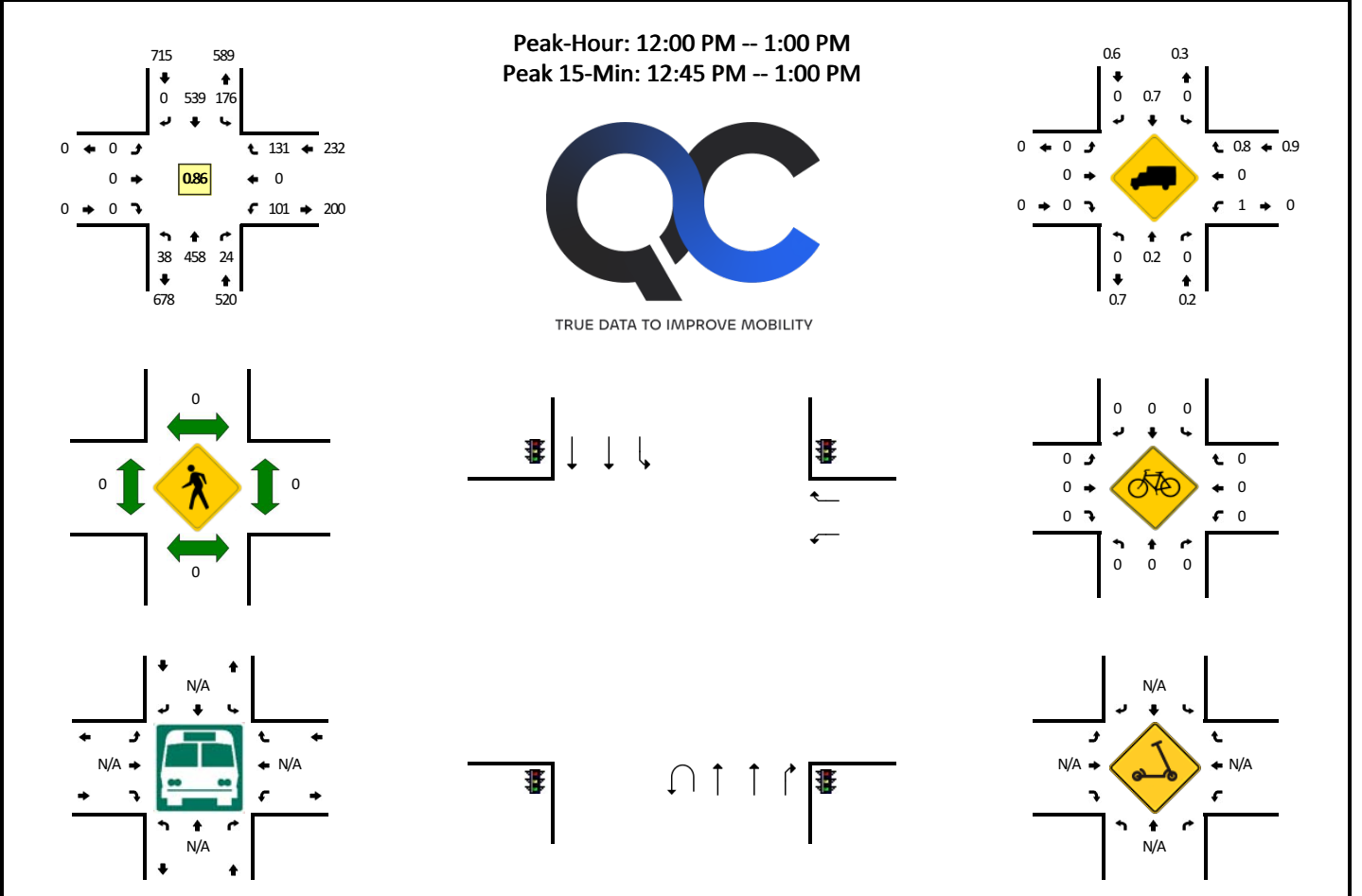


LOCATION: US 15-501 -- Lystra Rd
CITY/STATE: Chatham, NC

QC JOB #: 16624101
DATE: Sun, May 19 2024

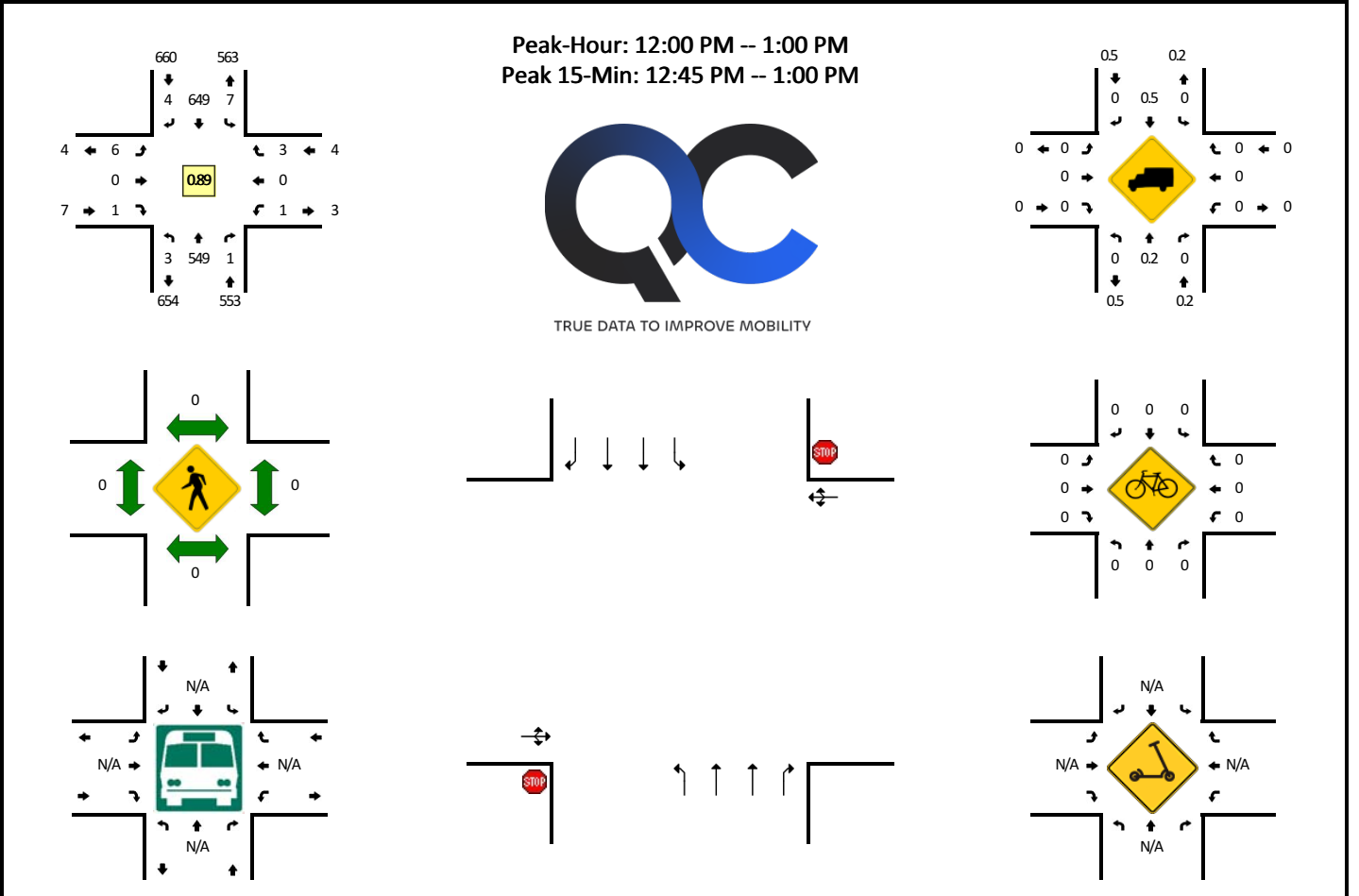


15-Min Count Period Beginning At	US 15-501 (Northbound)				US 15-501 (Southbound)				Lystra Rd (Eastbound)				Lystra Rd (Westbound)				Total	Hourly Totals
	Left	Thru	Right	U	Left	Thru	Right	U	Left	Thru	Right	U	Left	Thru	Right	U		
10:00 AM	0	113	5	5	30	75	0	1	0	0	0	0	16	0	20	0	265	
10:15 AM	0	140	5	7	37	87	0	2	0	0	0	0	19	0	31	0	328	
10:30 AM	0	146	8	8	37	96	0	1	0	0	0	0	18	0	37	0	351	
10:45 AM	0	139	6	2	40	92	0	0	0	0	0	0	28	0	33	0	340	1284
11:00 AM	0	99	6	6	34	96	0	0	0	0	0	0	15	0	22	0	278	1297
11:15 AM	0	110	5	5	34	103	0	0	0	0	0	0	17	0	31	0	305	1274
11:30 AM	0	112	7	8	33	95	0	0	0	0	0	0	16	0	28	0	299	1222
11:45 AM	0	100	9	4	35	117	0	2	0	0	0	0	19	0	23	0	309	1191
12:00 PM	0	102	6	11	43	125	0	0	0	0	0	0	22	0	28	0	337	1250
12:15 PM	0	124	3	12	44	128	0	0	0	0	0	0	21	0	29	0	361	1306
12:30 PM	0	105	8	5	40	126	0	0	0	0	0	0	27	0	30	0	341	1348
12:45 PM	0	127	7	10	49	160	0	0	0	0	0	0	31	0	44	0	428	1467
Peak 15-Min Flowrates	Northbound				Southbound				Eastbound				Westbound				Total	
	Left	Thru	Right	U	Left	Thru	Right	U	Left	Thru	Right	U	Left	Thru	Right	U		
All Vehicles	0	508	28	40	196	640	0	0	0	0	0	0	124	0	176	0	1712	
Heavy Trucks	0	4	0		0	8	0		0	0	0		0	0	4		16	
Buses																		
Pedestrians	0	0			0	0			0	0			0	0			0	
Bicycles	0	0			0	0			0	0			0	0			0	
Scoters																		

Comments:

LOCATION: US 15-501 -- Poplar St/Hidden Oaks Dr
CITY/STATE: Chatham, NC

QC JOB #: 16624102
DATE: Sun, May 19 2024

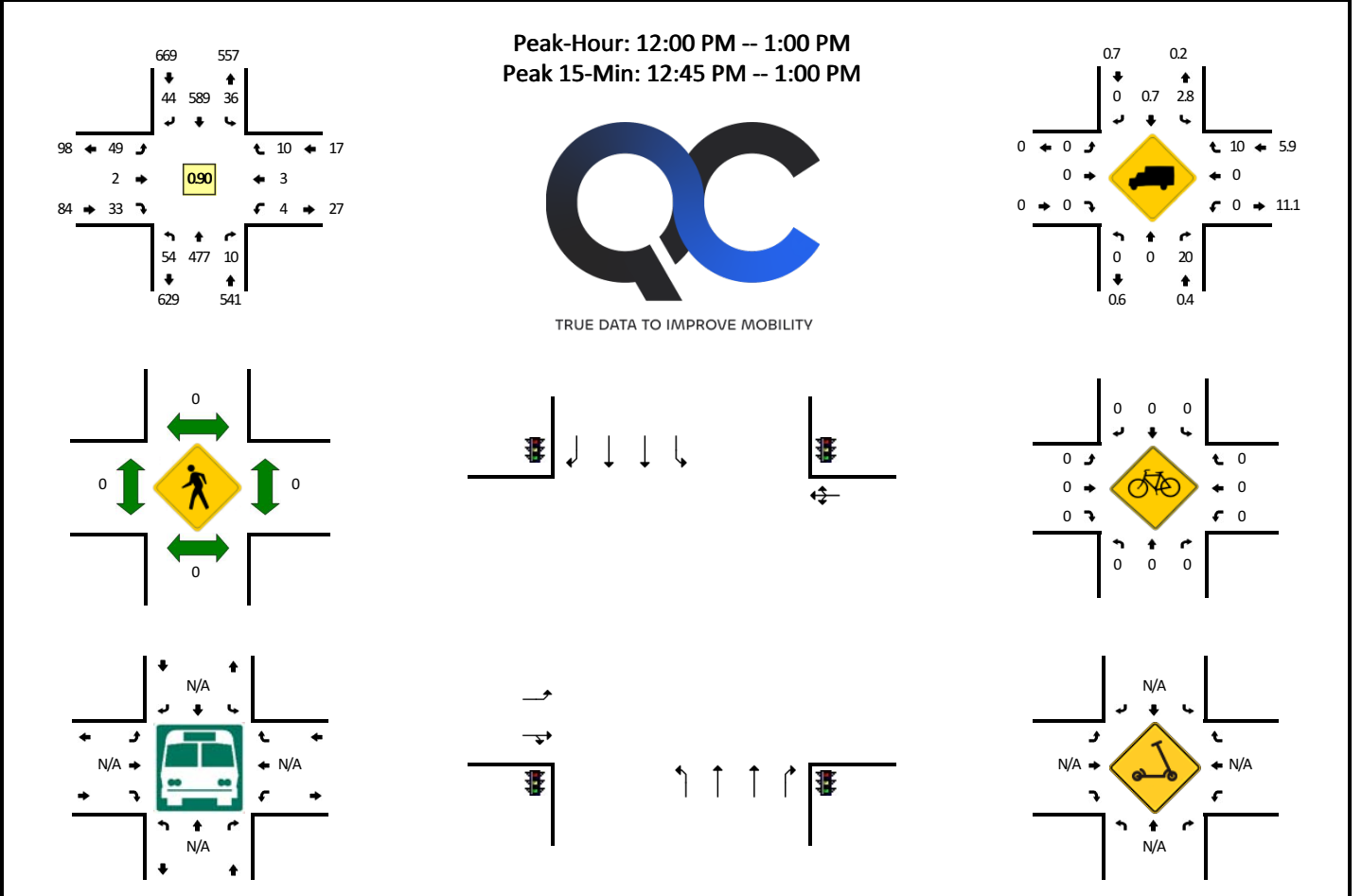


15-Min Count Period Beginning At	US 15-501 (Northbound)				US 15-501 (Southbound)				Poplar St/Hidden Oaks Dr (Eastbound)				Poplar St/Hidden Oaks Dr (Westbound)				Total	Hourly Totals
	Left	Thru	Right	U	Left	Thru	Right	U	Left	Thru	Right	U	Left	Thru	Right	U		
10:00 AM	0	153	0	0	0	97	0	0	0	0	1	0	0	0	0	0	251	
10:15 AM	0	147	0	0	2	113	1	1	2	0	0	0	0	0	0	0	266	
10:30 AM	1	148	0	0	0	119	1	0	0	0	1	0	0	0	0	0	270	
10:45 AM	0	165	0	1	0	120	0	1	1	0	0	0	0	0	0	0	288	1075
11:00 AM	0	120	0	0	0	121	1	0	0	0	0	0	0	0	1	0	243	1067
11:15 AM	1	132	1	0	0	119	1	1	1	0	0	0	0	0	1	0	257	1058
11:30 AM	0	122	0	2	0	113	0	1	1	0	1	0	0	0	0	0	240	1028
11:45 AM	0	127	0	0	0	142	2	1	0	0	3	0	0	0	0	0	275	1015
12:00 PM	0	134	0	0	0	150	1	1	2	0	0	0	1	0	0	0	289	1061
12:15 PM	0	127	1	0	0	165	1	0	2	0	1	0	0	0	2	0	299	1103
12:30 PM	0	134	0	2	1	150	2	1	2	0	0	0	0	0	1	0	293	1156
12:45 PM	0	154	0	1	1	184	0	3	0	0	0	0	0	0	0	0	343	1224
Peak 15-Min Flowrates	Northbound				Southbound				Eastbound				Westbound				Total	
	Left	Thru	Right	U	Left	Thru	Right	U	Left	Thru	Right	U	Left	Thru	Right	U		
All Vehicles	0	616	0	4	4	736	0	12	0	0	0	0	0	0	0	0	1372	
Heavy Trucks	0	4	0		0	4	0		0	0	0		0	0	0		8	
Buses																		
Pedestrians	0	0			0	0			0	0			0	0			0	
Bicycles	0	0			0	0			0	0			0	0			0	
Scoters																		

Comments:

LOCATION: US 15-501 -- Briar Chapel Pkwy/Vickers Rd
CITY/STATE: Chatham, NC

QC JOB #: 16624103
DATE: Sun, May 19 2024

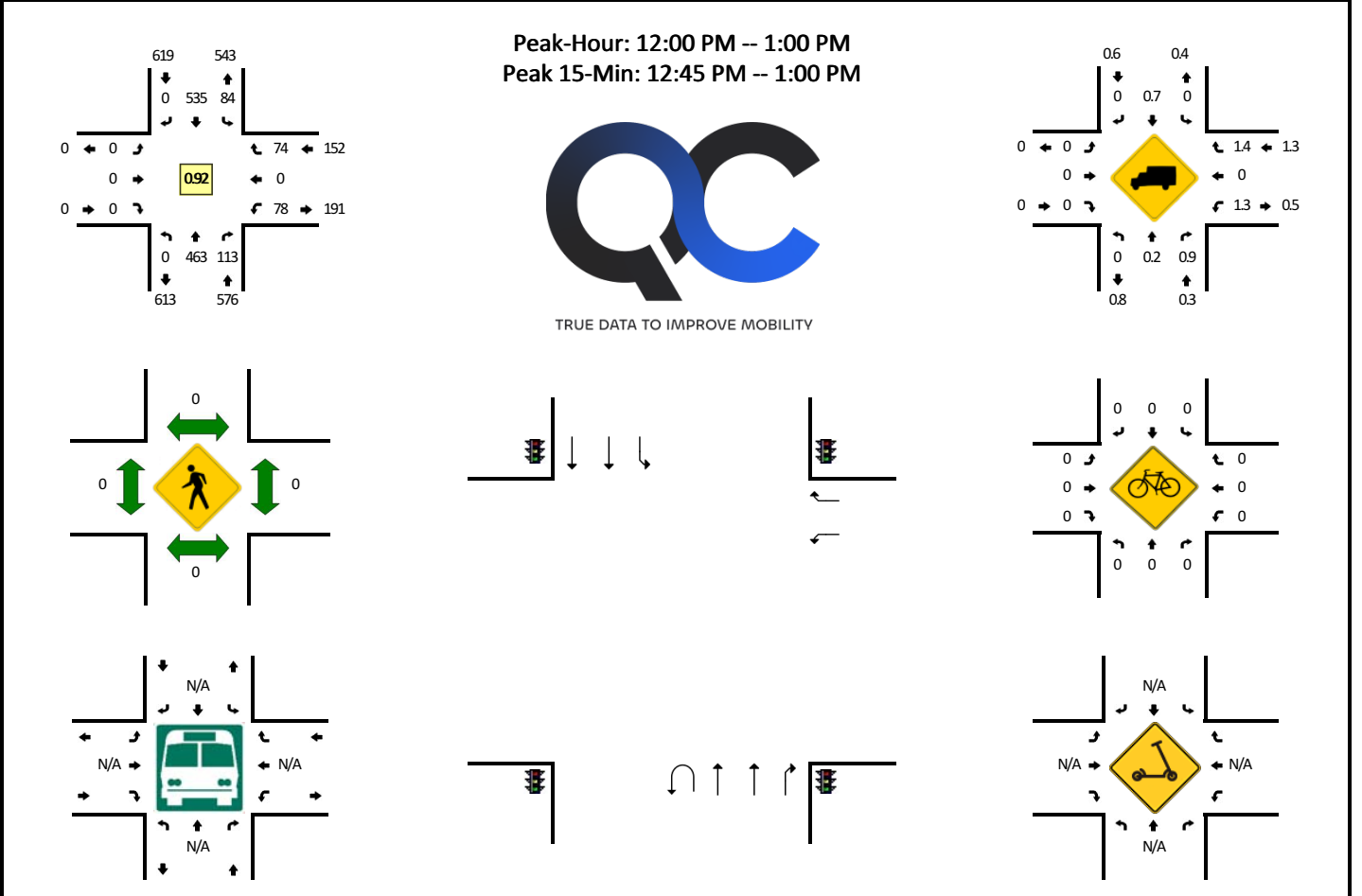


15-Min Count Period Beginning At	US 15-501 (Northbound)				US 15-501 (Southbound)				Briar Chapel Pkwy/Vickers Rd (Eastbound)				Briar Chapel Pkwy/Vickers Rd (Westbound)				Total	Hourly Totals
	Left	Thru	Right	U	Left	Thru	Right	U	Left	Thru	Right	U	Left	Thru	Right	U		
10:00 AM	12	140	2	0	4	89	4	5	12	1	9	0	0	0	4	0	282	
10:15 AM	7	129	1	0	0	98	10	2	11	0	3	0	0	0	4	0	265	
10:30 AM	6	138	0	0	2	113	7	1	9	0	4	0	2	1	3	0	286	
10:45 AM	7	144	2	0	2	106	9	4	10	1	10	0	1	0	4	0	300	1133
11:00 AM	7	99	2	1	2	109	10	3	14	0	6	0	2	0	1	0	256	1107
11:15 AM	9	111	3	1	1	108	10	5	11	0	6	0	0	0	6	0	271	1113
11:30 AM	8	109	0	0	2	107	10	2	10	0	8	0	1	0	4	0	261	1088
11:45 AM	8	109	2	0	1	129	5	6	9	0	10	0	1	0	3	0	283	1071
12:00 PM	13	123	2	0	2	140	9	3	12	0	2	0	1	0	1	0	308	1123
12:15 PM	15	105	3	0	4	144	10	6	15	0	7	0	1	0	1	0	311	1163
12:30 PM	14	119	3	2	6	133	13	7	12	1	12	0	1	1	4	0	328	1230
12:45 PM	9	130	2	1	3	172	12	5	10	1	12	0	1	2	4	0	364	1311
Peak 15-Min Flowrates	Northbound				Southbound				Eastbound				Westbound				Total	
All Vehicles	36	520	8	4	12	688	48	20	40	4	48	0	4	8	16	0	1456	
Heavy Trucks	0	0	0	0	0	8	0	0	0	0	0	0	0	0	4	0	12	
Buses																		
Pedestrians	0	0	0	0	0	0	0	0	0	0	0	0	0	0	0	0	0	
Bicycles	0	0	0	0	0	0	0	0	0	0	0	0	0	0	0	0	0	
Scoters																		

Comments:

LOCATION: US 15-501 -- Jack Bennett Rd
CITY/STATE: Chatham, NC

QC JOB #: 16624104
DATE: Sun, May 19 2024



15-Min Count Period Beginning At	US 15-501 (Northbound)				US 15-501 (Southbound)				Jack Bennett Rd (Eastbound)				Jack Bennett Rd (Westbound)				Total	Hourly Totals
	Left	Thru	Right	U	Left	Thru	Right	U	Left	Thru	Right	U	Left	Thru	Right	U		
10:00 AM	0	129	22	0	13	85	0	0	0	0	0	0	22	0	24	0	295	
10:15 AM	0	121	24	0	17	86	0	0	0	0	0	0	22	0	17	0	287	
10:30 AM	0	123	16	0	10	107	0	0	0	0	0	0	24	0	17	0	297	
10:45 AM	0	135	33	0	15	97	0	2	0	0	0	0	20	0	21	0	323	1202
11:00 AM	0	99	11	0	12	105	0	0	0	0	0	0	21	0	13	0	261	1168
11:15 AM	0	105	22	0	20	100	0	1	0	0	0	0	12	0	20	0	280	1161
11:30 AM	0	98	24	0	12	96	0	0	0	0	0	0	23	0	12	0	265	1129
11:45 AM	0	99	34	0	19	125	0	0	0	0	0	0	23	0	23	0	323	1129
12:00 PM	0	123	20	0	15	125	0	2	0	0	0	0	15	0	12	0	312	1180
12:15 PM	0	100	36	0	17	137	0	2	0	0	0	0	17	0	22	0	331	1231
12:30 PM	0	125	33	0	20	124	0	1	0	0	0	0	18	0	16	0	337	1303
12:45 PM	0	115	24	0	26	149	0	1	0	0	0	0	28	0	24	0	367	1347
Peak 15-Min Flowrates	Northbound				Southbound				Eastbound				Westbound				Total	
	Left	Thru	Right	U	Left	Thru	Right	U	Left	Thru	Right	U	Left	Thru	Right	U		
All Vehicles	0	460	96	0	104	596	0	4	0	0	0	0	112	0	96	0	1468	
Heavy Trucks	0	0	0	0	0	8	0	0	0	0	0	0	4	0	0	0	12	
Buses																		
Pedestrians	0	0	0	0	0	0	0	0	0	0	0	0	0	0	0	0	0	
Bicycles	0	0	0	0	0	0	0	0	0	0	0	0	0	0	0	0	0	
Scoters																		

Comments: