





# Watershed Map of Goldston, North Carolina

Map created by Chatham County GIS Department | April 25, 2024



## Zoning Classification

-  Municipal Boundary
-  Critical Area
-  Local Watershed
-  WS-IV PA