



Roy Cooper, Governor

D. Reid Wilson, Secretary

Misty Buchanan
Deputy Director, Natural Heritage Program

NCNHDE-22596

July 11, 2023

Mark Ashness
CE Group
301 Glenwood Avenue, Suite 220
Raleigh, NC 27603
RE: Anfield Estates Residential Subdivision

Dear Mark Ashness:

The North Carolina Natural Heritage Program (NCNHP) appreciates the opportunity to provide information about natural heritage resources for the project referenced above.

A query of the NCNHP database indicates that there are records for rare species, important natural communities, natural areas, and/or conservation/managed areas within the proposed project boundary. These results are presented in the attached 'Documented Occurrences' tables and map.

The attached 'Potential Occurrences' table summarizes rare species and natural communities that have been documented within a one-mile radius of the property boundary. The proximity of these records suggests that these natural heritage elements may potentially be present in the project area if suitable habitat exists. Tables of natural areas and conservation/managed areas within a one-mile radius of the project area, if any, are also included in this report.

If a Federally-listed species is documented within the project area or indicated within a one-mile radius of the project area, the NCNHP recommends contacting the US Fish and Wildlife Service (USFWS) for guidance. Contact information for USFWS offices in North Carolina is found here: <https://www.fws.gov/offices/Directory/ListOffices.cfm?statecode=37>.

Please note that natural heritage element data are maintained for the purposes of conservation planning, project review, and scientific research, and are not intended for use as the primary criteria for regulatory decisions. Information provided by the NCNHP database may not be published without prior written notification to the NCNHP, and the NCNHP must be credited as an information source in these publications. Maps of NCNHP data may not be redistributed without permission.

Also please note that the NC Natural Heritage Program may follow this letter with additional correspondence if a Dedicated Nature Preserve, Registered Heritage Area, Land and Water Fund easement, or an occurrence of a Federally-listed species is documented near the project area.

If you have questions regarding the information provided in this letter or need additional assistance, please contact Rodney A. Butler at rodney.butler@ncdcr.gov or 919-707-8603.

Sincerely,
NC Natural Heritage Program

Natural Heritage Element Occurrences, Natural Areas, and Managed Areas Intersecting the Project Area
Anfield Estates Residential Subdivision
July 11, 2023
NCNHDE-22596

No Element Occurrences are Documented within the Project Area

There are no documented element occurrences (of medium to very high accuracy) that intersect with the project area. Please note, however, that although the NCNHP database does not show records for rare species within the project area, it does not necessarily mean that they are not present; it may simply mean that the area has not been surveyed. The use of Natural Heritage Program data should not be substituted for actual field surveys if needed, particularly if the project area contains suitable habitat for rare species. If rare species are found, the NCNHP would appreciate receiving this information so that we may update our database.

No Natural Areas are Documented within the Project Area

Managed Areas Documented Within Project Area *

Managed Area Name	Owner	Owner Type
B. Everett Jordan Dam and Lake	US Army Corps of Engineers	Federal

* NOTE: If the proposed project intersects with a conservation/managed area, please contact the landowner directly for additional information. If the project intersects with a Dedicated Nature Preserve (DNP), Registered Natural Heritage Area (RHA), or Federally-listed species, NCNHP staff may provide additional correspondence regarding the project.

Definitions and an explanation of status designations and codes can be found at <https://ncnhde.natureserve.org/help>. Data query generated on July 11, 2023; source: NCNHP, Spring (April) 2023. Please resubmit your information request if more than one year elapses before project initiation as new information is continually added to the NCNHP database.

Natural Heritage Element Occurrences, Natural Areas, and Managed Areas Within a One-mile Radius of the Project Area
 Anfield Estates Residential Subdivision
 July 11, 2023
 NCNHDE-22596

Element Occurrences Documented Within a One-mile Radius of the Project Area

Taxonomic Group	EO ID	Scientific Name	Common Name	Last Observation Date	Element Occurrence Rank	Accuracy	Federal Status	State Status	Global Rank	State Rank
Bird	8539	Dryobates borealis	Red-cockaded Woodpecker	1984	H	3-Medium	Endangered	Endangered	G3	S2
Bird	11164	Haliaeetus leucocephalus	Bald Eagle	1997	H?	3-Medium	Bald/Golden Eagle Protection Act	Threatened	G5	S3B,S3N

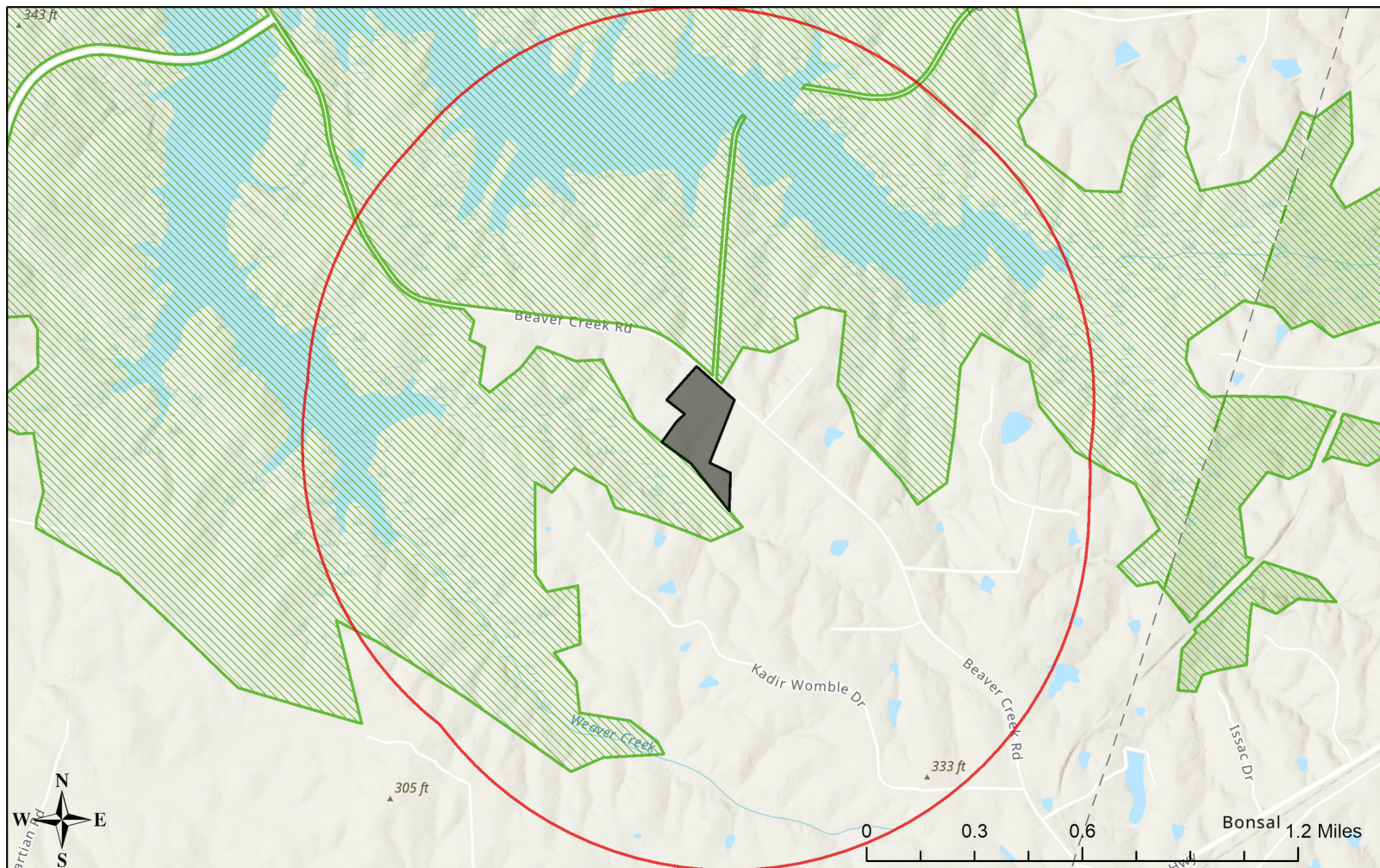
No Natural Areas are Documented Within a One-mile Radius of the Project Area

Managed Areas Documented Within a One-mile Radius of the Project Area




Managed Area Name	Owner	Owner Type
B. Everett Jordan Dam and Lake	US Army Corps of Engineers	Federal

Definitions and an explanation of status designations and codes can be found at <https://ncnhde.natureserve.org/help>. Data query generated on July 11, 2023; source: NCNHP, Spring (April) 2023. Please resubmit your information request if more than one year elapses before project initiation as new information is continually added to the NCNHP database.

NCNHDE-22596: Anfield Estates Residential Subdivision



July 11, 2023

-  Managed Area (MAREA)
-  Buffered Project Boundary
-  Project Boundary

Sources: Esri, Airbus DS, USGS, NGA, NASA, CGIAR, N Robinson, NCEAS, NLS, OS, NMA, Geodatastyrelsen, Rijkswaterstaat, GSA, Geoland, FEMA, Intermap and the GIS user community
Sources: Esri, HERE, Garmin, FAO, NOAA, USGS, © OpenStreetMap contributors, and the GIS User Community