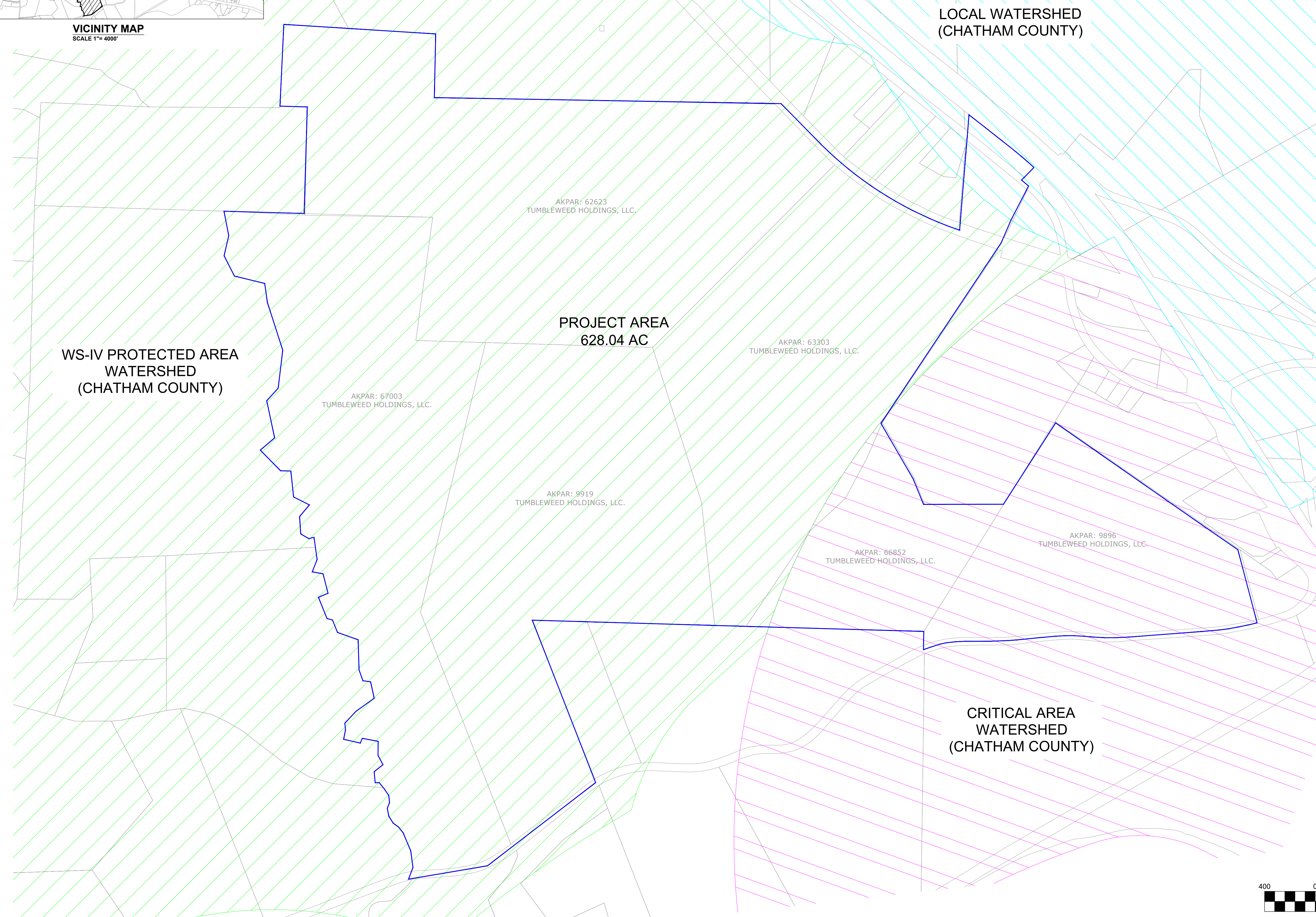


VICINITY MAP
SCALE 1"=4000'

NOTES

1. PARENT PARCEL BOUNDARY PLATTED PER FIELD SURVEY.
2. THERE ARE NO FEMA FLOODPLAINS CONTAINED ON THIS SITE PER FIRM PANEL 3710960600J, PANELS 0600, EFFECTIVE DATE FEB 2, 2007.

**PRELIMINARY PLAT
NOT FOR RECORDATION, SALES
OR CONVEYANCES**



6728 CARBONTON ROAD
Sanford, North Carolina 27330
(919) 499-8759 phone
draftinganddesign@gmail.com

BRANCH SOUTH PROPERTY

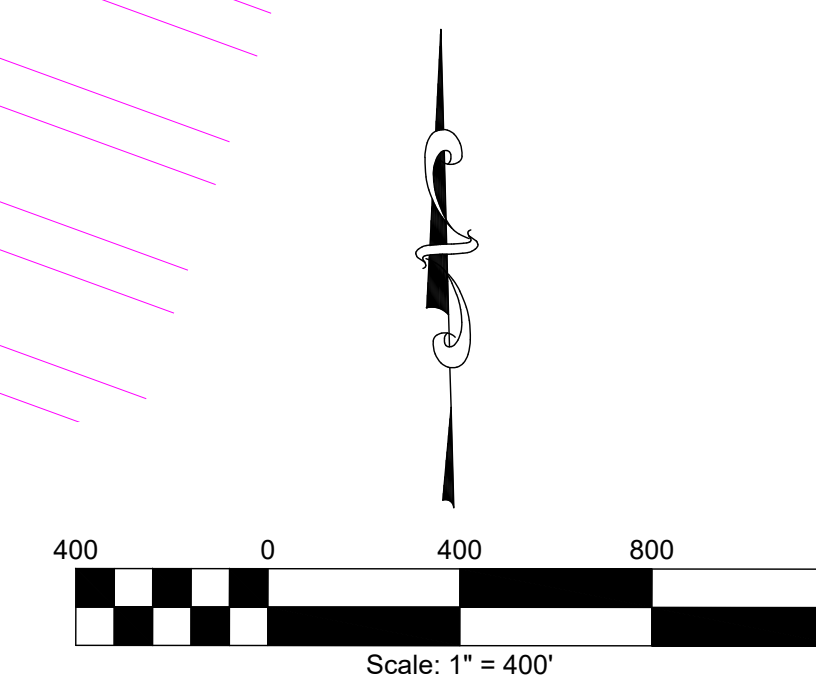
**CHATHAM COUNTY
GOLDSTON, NORTH CAROLINA**

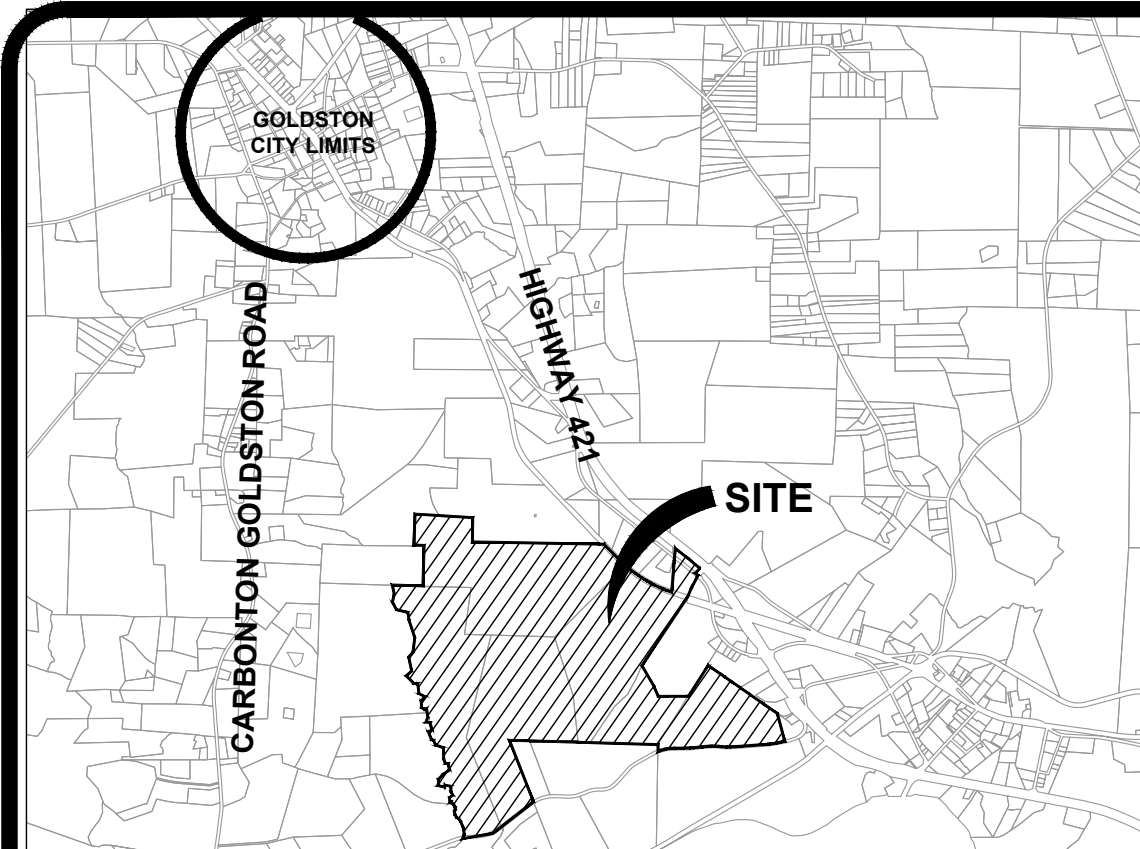
EXISTING WATERSHED MAP

REVISIONS

AGENCY REVIEW ONLY

Scale: 1"=400'	Drawn by: MTB
Sheet: CI of 2	Designed by: MTB
Project Number: DDS #: 2020-32	Reviewed by: MTB
	Date: AUG. 2022



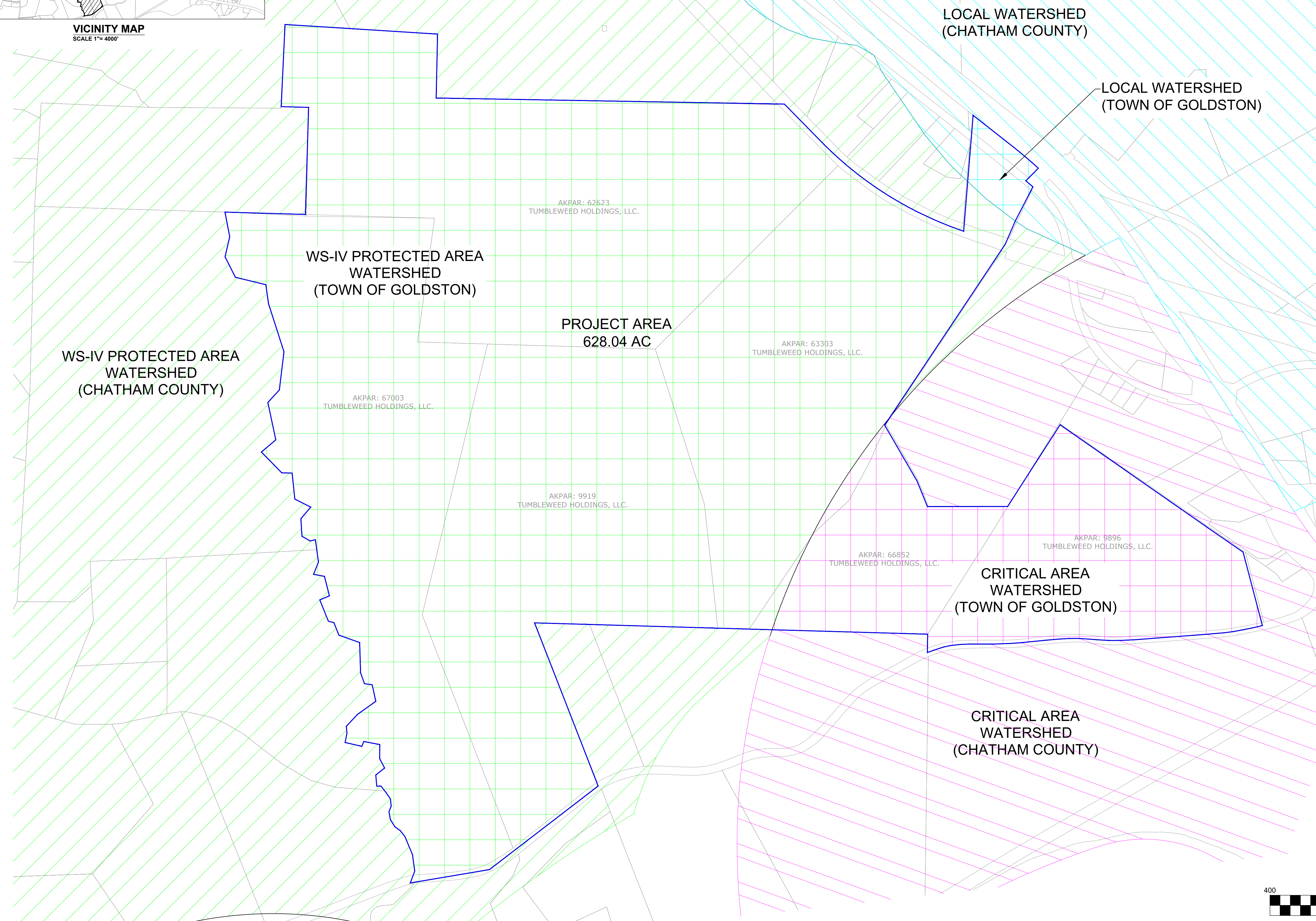


VICINITY MAP
SCALE 1"=4000'

NOTES

1. PARENT PARCEL BOUNDARY PLATTED PER FIELD SURVEY.
2. THERE ARE NO FEMA FLOODPLAINS CONTAINED ON THIS SITE PER FIRM PANEL 3710960600J, PANELS 0600, EFFECTIVE DATE FEB 2, 2007.

**PRELIMINARY PLAT
NOT FOR RECORDATION, SALES
OR CONVEYANCES**



6728 CARBONTON ROAD
Sanford, North Carolina 27330
(919) 499-8759 phone
draftinganddesign@gmail.com

BRANCH SOUTH PROPERTY

**CHATHAM COUNTY
GOLDSTON, NORTH CAROLINA**

PROPOSED WATERSHED MAP

REVISIONS

AGENCY REVIEW ONLY

Scale: 1"=400'	Drawn by: MTB
Sheet: C2 of 2	Designed by: MTB
Project Number: DDS #: 2020-32	Reviewed by: MTB
	Date: AUG. 2022

