

NC ENGINEERING LICENSE NO. P-0803

PRELIMINARY FOR REVIEW ONLY

THE SITE GROUP CIVIL ENGINEERS • LANDSCAPE ARCHITECTS
THE SITE GROUP, PLLC
1111 Olden Road
Raleigh, NC 27605-1136 USA
Office: 919.835.4787
Fax: 919.839.2255
E-Mail: arm@thesitegroup.net

CONCEPT PLANS FOR:
HAWK POINT ROAD EXTENSION
HAWK POINT ROAD
CHATHAM COUNTY, NORTH CAROLINA

Drawn By: SWJ
Checked By: BDM

DATE: 27 JAN 2022
REVISED: 18 AUG 2022

CONCEPT PLANS

GRADING AND UTILITY PLAN

Job Code: VRCHPRE


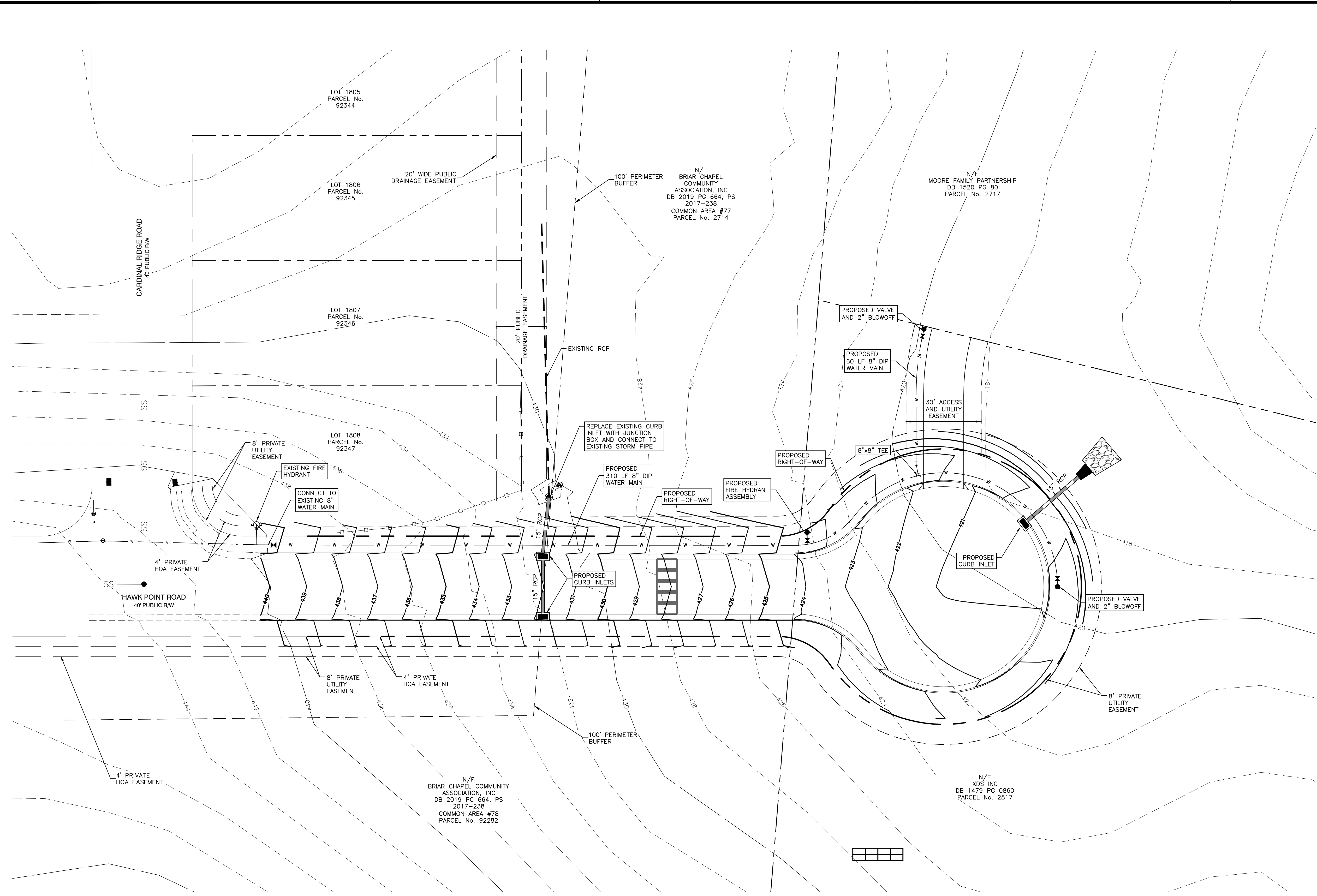
Dwg No. CP 300

GENERAL NOTES

- BOUNDARY, TOPOGRAPHY, AND UTILITY INFORMATION WAS TAKEN FROM A COMBINATION OF SURVEY DATA PROVIDED BY MAERSTAN, PLLC AND GIS DATA.
- THIS PLAN IS NOT FOR CONSTRUCTION. THIS IS A CONCEPT INTENDED FOR USE IN PLANNING AND FEASIBILITY ANALYSIS.
- DESIGN MUST CONFORM TO ALL LOCAL AND STATE REGULATIONS.

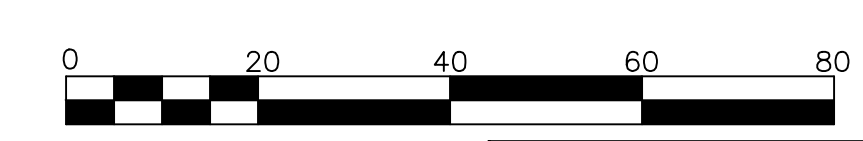
LINE LEGEND

	RIGHT-OF-WAY
	EXISTING EASEMENT
	PERIMETER BUFFER
	METAL PICKETT FENCE
	EXISTING WATER LINE
	EXISTING SEWER LINE
	EXISTING TOPO MAJOR
	EXISTING TOPO MINOR
	STORM DRAIN PIPE



NORTH
GRADING AND
UTILITY PLAN

SCALE: 1" = 20' (DRAWING SCALED FOR 24x36 INCH PLOTS)



NOT FOR CONSTRUCTION

Copyright © 2021 The Site Group, PLLC. ALL RIGHTS RESERVED