


- GENERAL NOTES**
- BOUNDARY, TOPOGRAPHY, AND UTILITY INFORMATION WAS TAKEN FROM A COMBINATION OF SURVEY DATA PROVIDED BY MAERSTAN, PLLC AND GIS DATA.
  - THIS PLAN IS NOT FOR CONSTRUCTION. THIS IS A CONCEPT INTENDED FOR USE IN PLANNING AND FEASIBILITY ANALYSIS.
  - DESIGN MUST CONFORM TO ALL LOCAL AND STATE REGULATIONS.

**LINE LEGEND**

—	RIGHT-OF-WAY
- - -	EXISTING EASEMENT
- - -	PERIMETER BUFFER
- - -	METAL PICKETT FENCE
- - -	EXISTING WATER LINE
- - -	EXISTING SEWER LINE
- - -	EXISTING TOPO MAJOR
- - -	EXISTING TOPO MINOR
- - -	STORM DRAIN PIPE



NC ENGINEERING LICENSE NO. P-0803



PRELIMINARY FOR REVIEW ONLY

**THE SITE GROUP**  
 CIVIL ENGINEERS • LANDSCAPE ARCHITECTS  
 THE SITE GROUP, PLLC  
 1111 Olden Road  
 Raleigh, NC 27605-1136 USA  
 Office: 919.835.4787  
 Fax: 919.839.2255  
 E-Mail: [sm@thesitegroup.net](mailto:sm@thesitegroup.net)

CONCEPT PLANS FOR:  
**HAWK POINT ROAD EXTENSION**  
 HAWK POINT ROAD  
 CHATHAM COUNTY, NORTH CAROLINA

Drawn By: SWJ  
 Checked By: BDM


DATE:  
 27 JAN 2022

CONCEPT PLANS

GRADING AND UTILITY PLAN

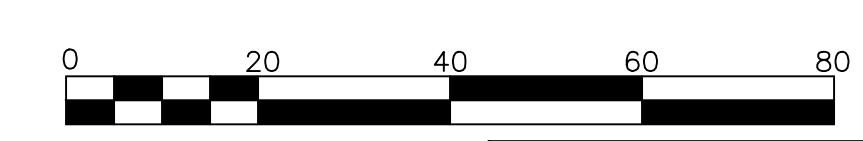
Job Code: VRCHPRE

Dwg No.  
**CP 300**



NORTH  
 GRADING AND UTILITY PLAN

SCALE: 1" = 20' (DRAWING SCALED FOR 24x36 INCH PLOTS)



**NOT FOR CONSTRUCTION**

Copyright © 2021 The Site Group, PLLC. ALL RIGHTS RESERVED.