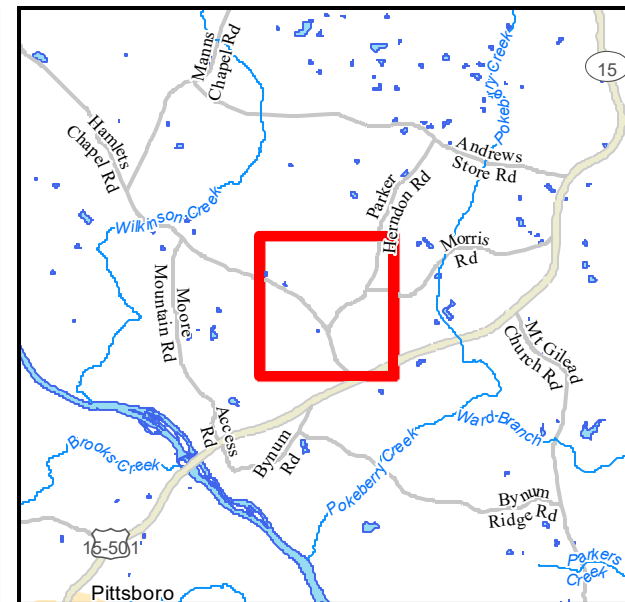











Flatiron Forest Vicinity Map



Legend

	Buffer Polygon		Rivers / Streams
	BufferParcel		Streams / Rivers
	Affected Parcels		Intermittent Streams
	Parcel Pop-Up		Lakes / Ponds



Service Layer Credits: NC
 CGIA, NC DOT
 Photogrammetry Unit, NC
 Geodetic Survey, NC911



Date: 4/6/2022
 Time: 11:39:24 AM