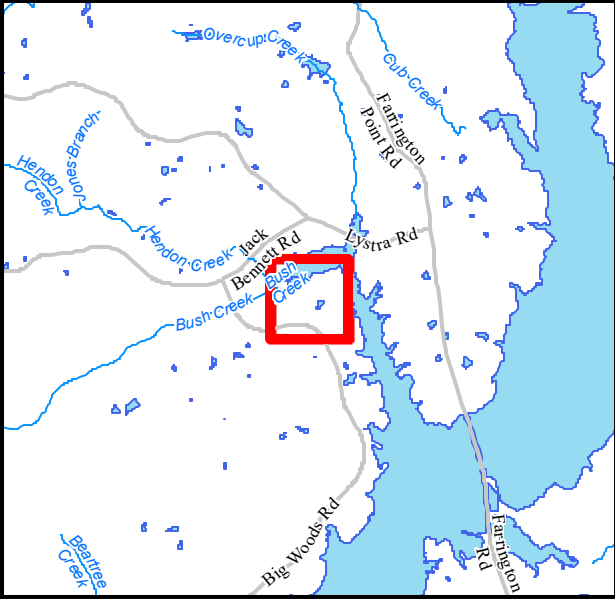
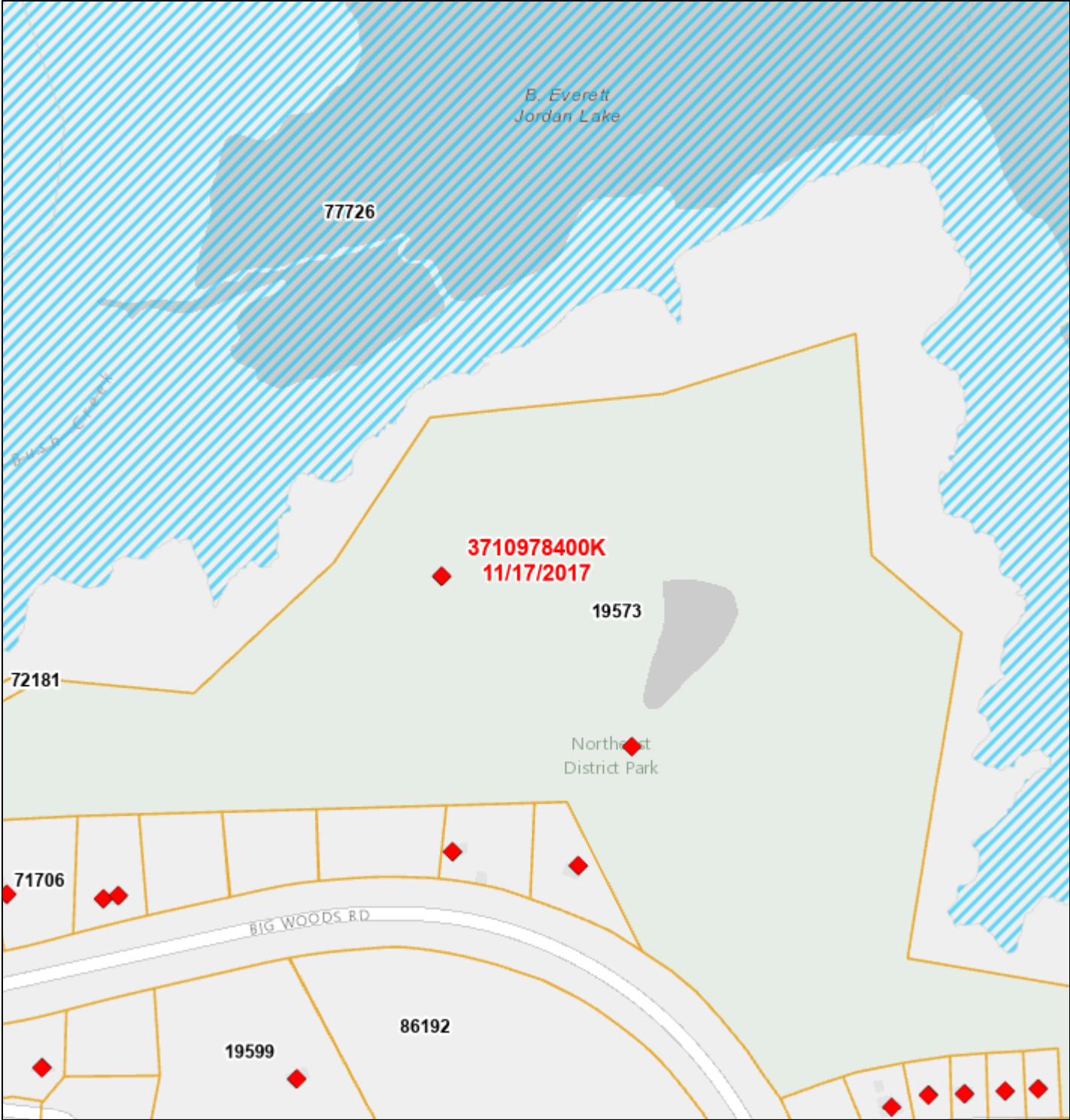



ArcGIS Web Map



Legend

Base Flood Elevations	Effective Flood Hazard Areas	Flood Map Index
Floodway	1% Annual Chance	Address Points
Floodway	0.2% Annual Chance	



Service Layer Credits:
 Chatham County,
 Chatham County GIS, NC
 Floodplain Management

Date: 3/15/2022
 Time: 9:59:30 AM