



**BRADSHAW ROBINSON SLAWTER LLP**

ATTORNEYS AND COUNSELORS AT LAW

HALL-LONDON HOUSE

128 HILLSBORO STREET

POST OFFICE BOX 607

PITTSBORO, NORTH CAROLINA 27312

PATRICK E. BRADSHAW  
NICOLAS P. ROBINSON  
ANDREW T. SLAWTER  
TERESA G. HEATH

(919) 542-2400  
FAX 542-0496

robinson@bradshawrobinson.com

January 20, 2022

Karen Howard, Chairperson  
Chatham County Board of Commissioners  
80-A East Street  
Pittsboro, North Carolina 27312

Via Hand Delivery &  
Electronic Mail

RE: Joint Waiver Request on Behalf of Chatham County and NNP-Briar Chapel, LLC:  
Request for Compact Community Ordinance (“CCO”) **Perimeter Buffer  
Reduction/Modification for Commercial Parcel #20, SD-West, Briar Chapel**

Dear Board of Commissioners:

This letter serves as a formal request by NNP-Briar Chapel, LLC (“Briar Chapel”) on behalf of both Briar Chapel and Chatham County (the “County”) for Perimeter Buffer Modifications under the CCO to (1) allow the County to run a sewer line through the Parcel 20 100’ Perimeter Buffer in order to provide sewer service to its EMS site that adjoins Parcel 20 (the “County Waiver”); and (2) reduce a portion of the 100’ Perimeter Buffer on Parcel 20 where it adjoins a County Parcel and a parcel owned by the North Carolina Department of Transportation (“NCDOT”) (the “NNP Waiver”). The County Waiver and the NNP Waiver are both as depicted on **Exhibit A** to this letter.

Section 9.2 of the CCO allows the County to approve a 100% reduction of a Perimeter Buffer “after giving the adjoining landowners an opportunity to comment and Chatham County determines that the impact of the compact community is adequately mitigated by the community design or topography.”

**The County Waiver:** With regard to the County Waiver, the location of the sewer line easement through the Perimeter Buffer and across Parcel 20 has been previously agreed to by the County and NNP and is established by a recorded Plat and easement which are attached hereto as **Exhibit B**. Thus, the impact of this waiver on the adjoiner is mitigated by the community design.

**The NNP Waiver:** The NNP Waiver is a very low impact modification due to the existing condition and terrain involved. As shown on the aerial map portion of **Exhibit A**, the majority of the waiver sought is comprised of cleared area where the former 15-501 NCDOT right of way still exists. The area is mostly cleared and currently contains overhead powerlines within it.

Letter to Board of Commissioners  
January 20, 2022  
Page Two

NNP desires to sell Parcel 20 to a purchaser for the purposes of constructing a daycare facility. The waiver area will be used for an outdoor play area for the daycare facility.

In accordance with the established waiver process, both the County and NCDOT will be notified of the Board of Commissioners Meeting at which this waiver request will be addressed.

Based on the foregoing, the enclosed proposed Order of the Board of Commissioners allowing the relief requested is submitted to the Board of Commissioners for a vote either at its meeting on February 7, 2022 or its meeting on February 21, 2022. This is to request of the County Manager that the request be placed on the Commissioners Agenda for the first available of such meetings.

Please let me know if you have any questions or concerns regarding the above.

Very truly yours,



Nicolas P. Robinson

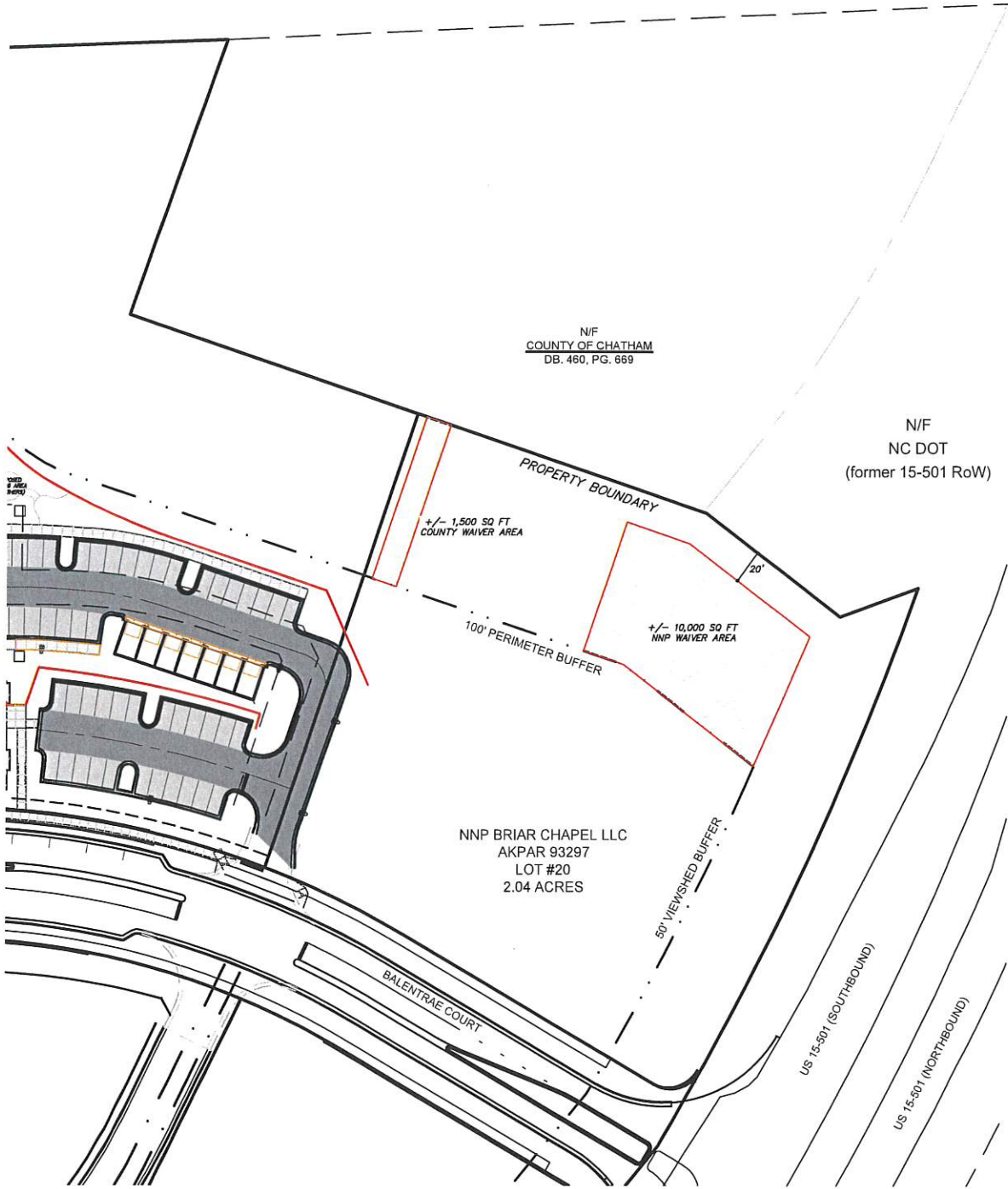
NPR:amm

Enclosure

c: Dan LaMontagne, County Manager  
Jason Sullivan, Planning Director  
Tanya Matzen

# EXHIBIT A TO JOINT WAIVER REQUEST





N/F  
COUNTY OF CHATHAM  
DB. 460, PG. 669

N/F  
NC DOT  
(former 15-501 RoW)

+/- 1,500 SQ FT  
COUNTY WAIVER AREA

+/- 10,000 SQ FT  
NNP WAIVER AREA

NNP BRIAR CHAPEL LLC  
AKPAR 93297  
LOT #20  
2.04 ACRES

BALENTRAE COURT

US 15-501 (SOUTHBOUND)

US 15-501 (NORTHBOUND)

PROPERTY BOUNDARY

100' PERIMETER BUFFER

30' VIEWSHED BUFFER

20'

## EXHIBIT B TO JOINT WAIVER REQUEST

FILED	Jun 22, 2021
AT	12:17:27 PM
BOOK	02224
START PAGE	0615
END PAGE	0619
INSTRUMENT #	09786
EXCISE TAX	\$0.00

Prepared by and return to: Bradshaw Robinson Slawter, LLP, Post Office Box 607, Pittsboro, North Carolina 27312

STATE OF NORTH CAROLINA  
COUNTY OF CHATHAM

**AMENDED DEED OF EASEMENT  
AND  
TERMINATION OF EASEMENT OPTION AGREEMENT**

This AMENDED DEED OF EASEMENT AND TERMINATION OF EASEMENT OPTION AGREEMENT ("Amended Easement Agreement") is made and entered into the 15<sup>th</sup> day of February, 2021, by and between NNP-BRIAR CHAPEL, LLC ("NNP" or "Grantor"), and CHATHAM COUNTY, a body politic and corporate of the State of North Carolina ("Grantee"). The Grantor and the Grantee are sometimes collectively referred to herein as the "Parties."

WITNESSETH:

WHEREAS, Grantor and Grantee entered into that certain Deed of Easement and Easement Option Agreement, dated February 19, 2019 and recorded at Book 2030, Pages 993-998 on February 20, 2019 (the "Original Easement Document"), providing for a 15 foot wide non-exclusive easement, appurtenant to Grantee's property known as AKPAR Parcel No. 62221 (the "Water Tank Site") for Grantee to install, operate, repair, replace and maintain a sanitary sewer line and associated appurtenances within an area defined therein as the "Easement Area";

WHEREAS, the Original Easement Document further provided for an option to relocate the Easement Area to another location within property owned by Grantor (the "Option");

WHEREAS, the parties desire to change the Easement Area location and description and, further, to abandon the Option to relocate the Easement Area as the same is described in the Original Easement Document;

NOW, THEREFORE, Grantor, for and in consideration of Ten Dollars and other good and valuable consideration, the receipt and sufficiency of which are hereby acknowledged, does hereby bargain, sell and convey, and by these presents does hereby give, grant, bargain, sell and convey to Grantee, its successors and assigns, a non-exclusive, perpetual easement (the "Easement") over and under the Easement Area, as hereinafter defined, for the purpose of allowing Grantee, its successors, assigns, mortgagees, licensees and invitees to install, operate, repair, replace and maintain a sanitary sewer line and associated appurtenances within an amended easement area (the "Amended Easement Area") and connecting the Water Tank Site improvements to the sanitary sewer collection system existing within the Ballentrae Court right of way on the NNP Property (the "County Sewer Line").

The "Amended Easement Area" referred to herein, which entirely replaces the Easement Area described in the Original Easement Agreement, shall mean the area shown on Exhibit "A" attached hereto and incorporated herein by this reference and described as that certain "New 15' Sanitary Sewer Easement" beginning at the Water Tank Site and running across Parcel 20 (as shown on Exhibit "A") from the Water Tank Site until intersecting with the 76' Private Right of Way of Ballentrae Court and then within the 76' Private Right of Way of Ballentrae Court for the distance and along the route necessary to connect the County Sewer Line to the sanitary sewer system currently existing within the 76' Private Right of Way of Ballentrae Court at a convenient location. The precise location of the Easement Area within the 76' Private Right of Way of Ballentrae Court shall be compliant with applicable regulations and shall be agreed to by the Parties, such agreement not to be unreasonably withheld, conditioned or delayed.

TO HAVE AND TO HOLD said Easement to the Grantee and its successors and assigns forever. This Easement shall be appurtenant to and run with the title to the NNP Property. Grantee's easement rights set forth herein shall also inure to the benefit of Grantee's successors and assigns.

THE PARTIES FURTHER AGREE that, the Original Easement Document, including the Option and the Option Period thereunder, is hereby fully terminated and withdrawn and that Grantee hereby quitclaims and assigns its rights thereunder to Grantor effective upon recordation of this Amended Easement Agreement.

IN WITNESS WHEREOF, Grantor and Grantee have hereunto set their hands and seals, as of the date first above written.

[signatures follow on next page]

GRANTOR: NNP BRIAR CHAPEL, LLC, a Delaware limited liability company

By: *Tanya Matzen*  
Tanya Matzen, Vice President

STATE OF NORTH CAROLINA

COUNTY OF Wake


I, Amy L. Kingrea, a Notary Public of Orange County and State aforesaid do hereby certify that Mike Scisciani, Vice President for NNP BRIAR CHAPEL, LLC, a Delaware limited liability company, personally appeared before me this day and acknowledged the due execution of the foregoing instrument on behalf of the company for the purposes therein expressed.

Witness my hand and official stamp or seal, this 4 day of February 2021.

*Amy L. Kingrea*  
Notary Public

My commission expires: 6/23/2025

SEAL-STAMP



[signatures continued on next page]



GRANTEE: CHATHAM COUNTY, NC., a body politic and corporate of the State of North Carolina

By: [Signature]

Name: Mike Dasher


Title: Chair, Board of Commissioners

STATE OF NORTH CAROLINA

COUNTY OF Chatham

I, Lindsay K. Ray, a Notary Public in and for Lee County, North Carolina, certify that Mike Dasher personally came before me this day and acknowledged that s/he is Chair of CHATHAM COUNTY, NORTH CAROLINA., a body politic and corporate of the State of North Carolina, and that by authority duly given and as a fact of such entity, the foregoing instrument was signed in its name by its Chair.

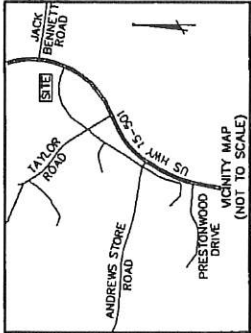
Witness my hand and official seal this 5 day of February, 2021.



Lindsay K. Ray  
Notary Public

My Commission Expires: 09-29, 2021

SEAL-STAMP



I, DAVID S. CLARK, PLS L-4729, CERTIFY THAT THIS PLAT WAS DRAWN UNDER MY SUPERVISION FROM AN ACCURATE SURVEY OF THE PROPERTY SHOWN AND INFORMATION SHOWN IN DEED BOOKS REFERENCED ON MAP AND MAP BOOKS REFERENCED ON MAP. THAT THE SURVEY WAS MADE BY ME OR UNDER MY CLOSE PERSONAL SUPERVISION AND THAT THE INFORMATION AS NOTED ON THE PLAT, THAT THE RATIO OF PRECISION AS CALCULATED IS BETTER THAN 1:10,000. THE METHOD OF SURVEYING WAS BY THE FOLLOWING METHOD: THAT THIS PLAT WAS PREPARED IN ACCORDANCE WITH G.S. 47-30 AS AMENDED, WITNESS MY HAND AND SEAL THIS 23<sup>RD</sup> DAY OF FEBRUARY, A.D., 2021.

DAVID S. CLARK  
PROFESSIONAL LAND SURVEYOR L-4729

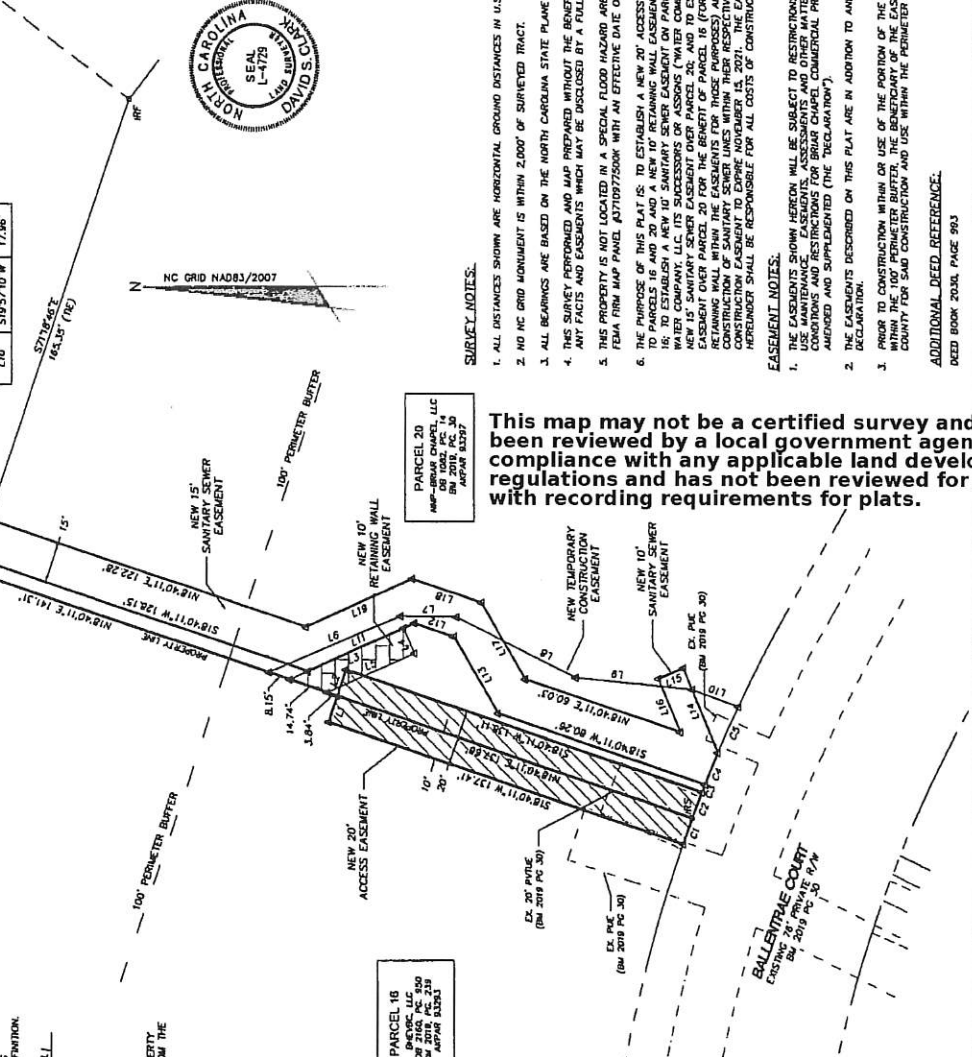


FILED Feb 12, 2021 09:48:47 AM  
PLAT SLIDE 02021 -- 0042  
INSTRUMENT 02007

Line Table		
Line #	Direction	Length
L1	S24°03'25"W	42.86'
L2	S16°40'11"W	15.36'
L3	S59°36'11"W	32.18'
L4	N67°20'18"E	33.10'
L5	N22°39'42"W	10.00'
L6	S67°20'18"W	26.97'
L7	N59°36'11"E	32.18'
L8	N16°40'11"E	26.85'
L9	N24°03'25"W	42.86'

Curve Table		
Curve #	Radius	Chord Bearing
C1	538.00'	S89°51'08"E
C2	538.00'	N68°47'11"W

Line Table		
Line #	Direction	Length
L1	N71°18'46"W	10.00'
L2	S71°18'46"E	10.00'
L3	S49°42'28"E	45.83'
L4	S65°52'34"W	34.99'
L5	N43°02'28"W	34.99'
L6	S23°31'23"E	52.65'
L7	S05°50'34"W	26.53'
L8	S06°13'25"W	49.11'
L9	S05°53'20"W	43.23'
L10	S19°37'10"W	17.96'



This map may not be a certified survey and has not been reviewed by a local government agency for compliance with any applicable land development regulations and has not been reviewed for compliance with recording requirements for plats.

**SURVEY NOTES:**

1. ALL DISTANCES SHOWN ARE HORIZONTAL GROUND DISTANCES IN U.S. SURVEY FEET (UNLESS OTHERWISE STATED).
2. NO NC GRID MONUMENT IS WITHIN 2,000' OF SURVEYED TRACT.
3. ALL BEARINGS ARE BASED ON THE NORTH CAROLINA STATE PLANE COORDINATE SYSTEM (NAD 83/ANSI 2007).
4. THIS SURVEY PERFORMED AND MAP PREPARED WITHOUT THE BENEFIT OF A TITLE REPORT. THIS SURVEY IS SUBJECT TO ANY FACTS AND EASEMENTS WHICH MAY BE DISCLOSED BY A FULL AND ACCURATE TITLE SEARCH.
5. THIS PROPERTY IS JUST LOCATED IN A SPECIAL FLOOD HAZARD AREA. IT IS LOCATED IN ZONE "X", AS SHOWN ON FEMA FIRM MAP PANEL 13710D272600A WITH AN EFFECTIVE DATE OF 11/17/2001.
6. THE PURPOSE OF THIS PLAT IS TO ESTABLISH A NEW 20' ACCESS EASEMENT OVER PARCELS 16 AND 20 FOR ACCESS TO PARCELS 16 AND 20 AND A NEW 10' RETAINING WALL EASEMENT OVER PARCELS 16 AND 20 FOR THE BENEFIT OF THE WATER COMPANY, LLC ITS SUCCESSORS OR ASSIGNS ("WATER COMPANY"), TO DEDICATE TO CHATHAM COUNTY A NEW 15' SANITARY SEWER EASEMENT OVER PARCEL 20, AND TO ESTABLISH A NEW TEMPORARY CONSTRUCTION EASEMENT OVER PARCEL 20 FOR THE BENEFIT OF PARCEL 16 (FOR CONSTRUCTION OF DRAINWAY IMPROVEMENTS AND CONSTRUCTION OF SANITARY SEWER LINES WITHIN THEIR RESPECTIVE SANITARY SEWER EASEMENTS, SUCH TEMPORARY CONSTRUCTION EASEMENT TO EXPIRE NOVEMBER 15, 2021. THE EASEMENT HOLDER CONSTRUCTING IMPROVEMENTS HEREBY SHALL BE RESPONSIBLE FOR ALL COSTS OF CONSTRUCTION AND MAINTENANCE OF SUCH IMPROVEMENTS.

**EASEMENT NOTES:**

1. THE EASEMENTS SHOWN HEREON WILL BE SUBJECT TO RESTRICTIONS, CONDITIONS, COVENANTS AND PROVISIONS FOR SETBACKS, MAINTENANCE, EASEMENTS, ASSESSMENTS AND OTHER MATTERS CONTAINED IN THE DECLARATION OF COVENANTS, CONDITIONS AND RESTRICTIONS FOR BRIAR CHAPEL COMMERCIAL PROPERTIES, RECORDED AT BOOK DEEDS PAGE 0001, AS AMENDED AND SUPPLEMENTED (THE "DECLARATION").
2. THE EASEMENTS DESCRIBED ON THIS PLAT ARE IN ADDITION TO AND NOT IN LIMITATION OF ANY EASEMENTS DESCRIBED IN THE DECLARATION.
3. PRIOR TO CONSTRUCTION WITHIN OR USE OF THE PORTION OF THE PARCEL 20 15' PUBLIC SANITARY SEWER EASEMENT LOCATED WITHIN THE 100' PERIMETER BUFFER, THE BENEFIOTARY OF THE EASEMENT MUST FIRST OBTAIN A WAIVER FROM CHATHAM COUNTY FOR SAID CONSTRUCTION AND USE WITHIN THE PERIMETER BUFFER.

ADDITIONAL DEED REFERENCE:  
DEED BOOK 2038, PAGE 993

PROJECT # : 2215-0165  
PROJ. SYTR : DSC  
DRAWN BY : DSC  
FIELD BK. :  
COMP. FILE : VE102-27350165.dwg  
SHEET # : 1 OF 1

BRIAR CHAPEL SD-WEST PARCELS 16 and 20  
FOR  
NNP-BRIAR CHAPEL, LLC  
DATE: September 29, 2020 SCALE: 1" = 30'  
BALDWIN and WILLIAMS TOWNSHIPS CHATHAM COUNTY NORTH CAROLINA

**MCKIM & CREED**  
1730 Venable Drive, Suite 500  
Raleigh, North Carolina 27606  
Phone: (919)233-8091, Fax: (919)233-8031  
NC FIRM # F-1222  
Internet Site: <http://www.mckimcreed.com>

DATE	REVISION	INITIAL

REVIEW OFFICER CERTIFICATION  
STATE OF NORTH CAROLINA, COUNTY OF CHATHAM  
I, DAVID S. CLARK, REVIEW OFFICER FOR CHATHAM COUNTY, CERTIFY THAT THE MAP OR PLAT TO WHICH THIS CERTIFICATION IS AFFIXED MEETS ALL STATUTORY REQUIREMENTS FOR RECORDING.

REVIEW OFFICER: David S. Clark DATE: 2-12-2021  
TITLE: \_\_\_\_\_

CERTIFICATION OF PLAT BEING EXEMPT FROM THE SUBDIVISION REGULATIONS  
I HEREBY CERTIFY THAT THE PROPERTY SHOWN AND DESCRIBED HEREON IS EXEMPT FROM THE SUBDIVISION REGULATIONS OF CHATHAM COUNTY BY DEFINITION.

PLANNING DIRECTOR OR AUTHORIZED REPRESENTATIVE: David S. Clark DATE: 2/12/2021

OWNER CERTIFICATION OF PLAT BEING EXEMPT FROM THE SUBDIVISION REGULATIONS  
I (WE) HEREBY CERTIFY THAT I (AM (WE ARE) THE OWNER(S) OF THE PROPERTY SHOWN AND DESCRIBED HEREON AND THAT SAID PROPERTY IS EXEMPT FROM THE SUBDIVISION REGULATIONS OF CHATHAM COUNTY BY DEFINITION.

NNP-BRIAR CHAPEL, LLC  
OR AUTHORIZED AGENT  
BY: LaDana Merten Vice President DATE: 2/3/21  
TITLE: \_\_\_\_\_  
BY: Belie Heron ASSET MANAGEMENT, LLC, ITS MANAGER DATE: 2/4/21  
BY: Bentham Cornwell SILENT PARTNER DATE: \_\_\_\_\_  
TITLE: \_\_\_\_\_

OWNER INFORMATION:  
NNP-BRIAR CHAPEL, LLC  
1111 HANCOCK STREET, STE. 150  
RALEIGH, NC 27607  
DEED BOOK 1082, PAGE 14  
PLAT BOOK 2019, PAGES 30-31

BHE/BC, LLC  
1111 HANCOCK STREET, STE. 200  
RALEIGH, NC 27607  
DEED BOOK 2160, PAGE 890  
PLAT BOOK 2019, PAGE 239

SITE ADDRESS: BALLETTRIE COURT, NC CHATHAM COUNTY, NC

PARCEL 16  
NNP-BRIAR CHAPEL, LLC  
DEED BOOK 2160, PAGE 890  
PLAT BOOK 2019, PAGE 239

PARCEL 20  
NNP-BRIAR CHAPEL, LLC  
DEED BOOK 2160, PAGE 890  
PLAT BOOK 2019, PAGE 239

LEGEND  
DB DEED BOOK  
PB PLAT BOOK  
PAGE PAGE  
RF RIGHT-OF-WAY  
R/W RIGHT-OF-WAY  
P/VL PRIVATE UTILITY EASEMENT  
P/E PUBLIC UTILITY EASEMENT  
A EASEMENT POINT



DWG. # :  
2021-42