







Exhibit B.7.7 Density Calculations

# HERNDON FARMS PROPOSED SITE PLAN

CHATHAM COUNTY, NORTH CAROLINA

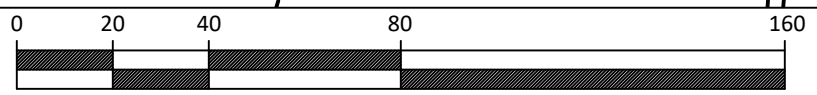
DUKE ENERGY EASEMENT

DUKE ENERGY EASEMENT

LEGEND - EAST TRACT	
	RESIDENTIAL - 17.62 AC
	NON-RESIDENTIAL - 3.92 AC
	COMMUNITY FACILITIES - 4.25 AC
	OPEN SPACE - 10.79 AC
	LANDSCAPE BUFFER - 8.34 AC
	STREET R/W - 7.47 AC

US 15-501 N

VICKERS ROAD



SCALE: 1"=350'

