

Appendix A: Plan Adoption

TOWN OF

JIM NASS
Mayor

CHRIS KENNEDY
Town Manager

PAUL S. MESSICK, JR.
Town Attorney

P.O. Box 759 – 635 East Street
PITTSBORO, N.C. 27312



BOARD OF COMMISSIONERS

PAMELA BALDWIN
JAY FARRELL
MICHAEL A. FIOCCO
KYLE SHIPP
JOHN BONITZ

TELEPHONE
(919) 542-4621
FAX (919) 542-7109

CHARTERED 1787

RESOLUTION
ADOPTING CAPE FEAR REGIONAL HAZARD MITIGATION PLAN
FOR THE TOWN OF PITTSBORO

WHEREAS, the citizens and property within the Town of Pittsboro are subject to the effects of natural hazards that pose threats to lives and cause damage to property, and with the knowledge and experience that certain areas of Chatham County are particularly vulnerable to drought, extreme heat, hailstorm, hurricane and tropical storm, lightning, thunderstorm wind/high wind, tornado, winter storm and freeze, flood, hazardous material incident, and wildfire; and

WHEREAS, Chatham County desires to seek ways to mitigate the impact of identified hazard risks; and

WHEREAS, the Legislature of the State of North Carolina has in Part 6, Article 21 of Chapter 143; Parts 3, 5, and 8 of Article 19 of Chapter 160A; and Article 8 of Chapter 160A of the North Carolina General Statutes, delegated to local governmental units the responsibility to adopt regulations designed to promote the public health, safety, and general welfare of its citizenry; and

WHEREAS, the Legislature of the State of North Carolina has enacted General Statute Section 166A-19.41 (*State emergency assistance funds*) which provides that for a state of emergency declared pursuant to G.S. 166A-19.20(a) after the deadline established by the Federal Emergency Management Agency pursuant to the Disaster Mitigation Act of 2002, P.L. 106-390, the eligible entity shall have a hazard mitigation plan approved pursuant to the Stafford Act; and.

WHEREAS, Section 322 of the Federal Disaster Mitigation Act of 2000 states that local governments must develop an All-Hazards Mitigation Plan in order to be eligible to receive future Hazard Mitigation Grant Program Funds and other disaster-related assistance funding and that said Plan must be updated and adopted within a five year cycle; and

WHEREAS, the Town of Pittsboro has performed a comprehensive review and evaluation of each section of the previously approved Hazard Mitigation Plan and has updated the said plan as required under regulations at 44 CFR Part 201 and according to guidance issued by the Federal Emergency Management Agency and the North Carolina Division of Emergency Management.

WHEREAS, it is the intent of the Board of Commissioners of Town of Pittsboro to fulfill this obligation in order that the County will be eligible for federal and state assistance in the event that a state of disaster is declared for a hazard event affecting the Chatham County;

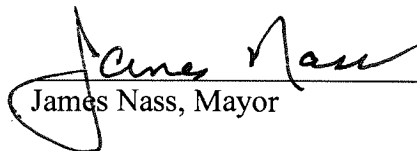
NOW, THEREFORE, be it resolved that the Board of Commissioners of Town of Pittsboro hereby:

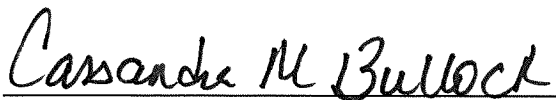
1. Adopts the Cape Fear Regional Hazard Mitigation Plan.
2. Vests Chatham County Emergency Management with the responsibility, authority, and the means to:
 - (a) Inform all concerned parties of this action.
 - (b) Cooperate with Federal, State and local agencies and private firms which undertake to study, survey, map and identify floodplain areas, and cooperate with neighboring communities with respect to management of adjoining floodplain areas in order to prevent exacerbation of existing hazard impacts.
3. Appoints Chatham County Emergency Management to assure that the Hazard Mitigation Plan is reviewed annually and every five (5) years as specified in the Plan to assure that the Plan is in compliance with all State and Federal regulations and that any needed revisions or amendments to the Plan are developed and presented to the Town of Pittsboro Board of Commissioners for consideration.
4. Agrees to take such other official action as may be reasonably necessary to carry out the objectives of the Hazard Mitigation Plan.

Adopted this the 22nd day of February, 2021.



TOWN OF PITTSBORO

By: 
James Nass, Mayor


Cassandra M. Bullock, Town Clerk



CHATHAM COUNTY COMMISSIONERS

Mike Dasher, Chair
Diana Hales, Vice Chair
Jim Crawford
Franklin Gomez Flores
Karen Howard

COUNTY MANAGER

Dan LaMontagne

P. O. Box 1809, Pittsboro, NC 27312-1809 • Phone: (919) 542-8200

Resolution Adopting Cape Fear Regional Hazard Mitigation Plan

WHEREAS, the citizens and property within Chatham County are subject to the effects of natural hazards that pose threats to lives and cause damage to property, and with the knowledge and experience that certain areas of the County are particularly vulnerable to drought, extreme heat, hailstorm, hurricane and tropical storm, lightning, thunderstorm wind/high wind, tornado, winter storm and freeze, flood, hazardous material incident, and wildfire; and

WHEREAS, the County desires to seek ways to mitigate the impact of identified hazard risks; and

WHEREAS, the Legislature of the State of North Carolina has in Part 6, Article 21 of Chapter 143; Parts 3, 5, and 8 of Article 19 of Chapter 160A; and Article 8 of Chapter 160A of the North Carolina General Statutes, delegated to local governmental units the responsibility to adopt regulations designed to promote the public health, safety, and general welfare of its citizenry; and

WHEREAS, the Legislature of the State of North Carolina has enacted General Statute Section 166A-19.41 (*State emergency assistance funds*) which provides that for a state of emergency declared pursuant to G.S. 166A-19.20(a) after the deadline established by the Federal Emergency Management Agency pursuant to the Disaster Mitigation Act of 2002, P.L. 106-390, the eligible entity shall have a hazard mitigation plan approved pursuant to the Stafford Act; and.

WHEREAS, Section 322 of the Federal Disaster Mitigation Act of 2000 states that local governments must develop an All-Hazards Mitigation Plan in order to be eligible to receive future Hazard Mitigation Grant Program Funds and other disaster-related assistance funding and that said Plan must be updated and adopted within a five year cycle; and

WHEREAS, Chatham County has performed a comprehensive review and evaluation of each section of the previously approved Hazard Mitigation Plan and has updated the said plan as required under regulations at 44 CFR Part 201 and according to guidance issued by the Federal Emergency Management Agency and the North Carolina Division of Emergency Management; and

WHEREAS, it is the intent of the Board of Commissioners of Chatham County to fulfill this obligation in order that the County will be eligible for federal and state assistance in the event that a state of disaster is declared for a hazard event affecting the County;

NOW, THEREFORE, be it resolved that the Board of Commissioners of Chatham County hereby:

1. Adopts the Cape Fear Regional Hazard Mitigation Plan.
2. Vests Chatham County Emergency Management with the responsibility, authority, and the means to:
 - (a) Inform all concerned parties of this action.
 - (b) Cooperate with Federal, State and local agencies and private firms which undertake to study, survey, map and identify floodplain areas, and cooperate with neighboring communities with respect to management of adjoining floodplain areas in order to prevent exacerbation of existing hazard impacts.
3. Appoints Chatham County Emergency Management to assure that the Hazard Mitigation Plan is reviewed annually and every five years as specified in the Plan to assure that the Plan is in compliance with all State and Federal regulations and that any needed revisions or amendments to the Plan are developed and presented to the Chatham County Board of Commissioners for consideration.
4. Agrees to take such other official action as may be reasonably necessary to carry out the objectives of the Hazard Mitigation Plan.

Adopted, this the 21st day of December 2020.



Mike Dasher, Chair
Chatham County Board of Commissioners

ATTEST:



Lindsay K. Ray, NCCCC, Clerk to the Board
Chatham County Board of Commissioners



RESOLUTION
ADOPTING CAPE FEAR REGIONAL
HAZARD MITIGATION PLAN

WHEREAS the citizens and property within Goldston are subject to the effects of natural hazards that pose threats to lives and cause damage to property, and with the knowledge and experience that certain areas of the county are particularly vulnerable to drought, extreme heat, hailstorm, hurricane and tropical storm, lightning, thunderstorm wind/high wind, tornado, winter storm and freeze, flood, hazardous material incident, and wildfire; and

WHEREAS, the County desires to seek ways to mitigate the impact of identified hazard risks; and

WHEREAS, the Legislature of the State of North Carolina has in Part 6, Article 21 of Chapter 143; Parts 3, 5, and 8 of Article 19 of Chapter 160A; and Article 8 of Chapter 160A of the North Carolina General Statutes, delegated to local governmental units the responsibility to adopt regulations designed to promote the public health, safety, and general welfare of its citizenry; and

WHEREAS, the Legislature of the State of North Carolina has enacted General Statute Section 166A-19.41 (*State emergency assistance funds*) which provides that for a state of emergency declared pursuant to G.S. 166A-19.20(a) after the deadline established by the Federal Emergency Management Agency pursuant to the Disaster Mitigation Act of 2002, P.L. 106-390, the eligible entity shall have a hazard mitigation plan approved pursuant to the Stafford Act; and.

WHEREAS, Section 322 of the Federal Disaster Mitigation Act of 2000 states that local governments must develop an All-Hazards Mitigation Plan in order to be eligible to receive future Hazard Mitigation Grant Program Funds and other disaster-related assistance funding and that said Plan must be updated and adopted within a five year cycle; and

WHEREAS, the County of Chatham has performed a comprehensive review and evaluation of each section of the previously approved Hazard Mitigation Plan and has updated the said plan as required under regulations at 44 CFR Part 201 and according to guidance issued by the Federal Emergency Management Agency and the North Carolina Division of Emergency Management.

WHEREAS, it is the intent of the Board of Commissioners of Goldston to fulfill this obligation in order that the County will be eligible for federal and state assistance in the event that a state of disaster is declared for a hazard event affecting the County;

NOW, THEREFORE, be it resolved that the Board of Commissioners of Goldston hereby:

1. Adopts the Cape Fear Regional Hazard Mitigation Plan.


2. Vests Chatham County] Emergency Management with the responsibility, authority, and the means to:

- (a) Inform all concerned parties of this action.
- (b) Cooperate with Federal, State and local agencies and private firms which undertake to study, survey, map and identify floodplain areas, and cooperate with neighboring communities with respect to management of adjoining floodplain areas in order to prevent exacerbation of existing hazard impacts.

3. Appoints Chatham County Emergency Management to assure that the Hazard Mitigation Plan is reviewed annually and every five years as specified in the Plan to assure that the Plan is in compliance with all State and Federal regulations and that any needed revisions or amendments to the Plan are developed and presented to the [Goldston Board of Commissioners for consideration.

4. Agrees to take such other official action as may be reasonably necessary to carry out the objectives of the Hazard Mitigation Plan.

Adopted this the 1st day of Feb.2021


Timothy J. Cummings, Mayor



Attest:


Annie Kay King-Gaines
Town Clerk

Certified by: Town Clerk (SEAL)

Date: 02.01.2021



**TOWN OF SILER CITY
RESOLUTION
ADOPTING CAPE FEAR REGIONAL HAZARD MITIGATION PLAN**

WHEREAS, the citizens and property within Siler City are subject to the effects of natural hazards that pose threats to lives and cause damage to property, and with the knowledge and experience that certain areas of the county are particularly vulnerable to drought, extreme heat, hailstorm, hurricane and tropical storm, lightning, thunderstorm wind/high wind, tornado, winter storm and freeze, flood, hazardous material incident, and wildfire; and

WHEREAS, the County desires to seek ways to mitigate the impact of identified hazard risks; and

WHEREAS, the Legislature of the State of North Carolina has in Part 6, Article 21 of Chapter 143; Parts 3, 5, and 8 of Article 19 of Chapter 160A; and Article 8 of Chapter 160A of the North Carolina General Statutes, delegated to local governmental units the responsibility to adopt regulations designed to promote the public health, safety, and general welfare of its citizenry; and

WHEREAS, the Legislature of the State of North Carolina has enacted General Statute Section 166A-19.41 (*State emergency assistance funds*) which provides that for a state of emergency declared pursuant to G.S. 166A-19.20(a) after the deadline established by the Federal Emergency Management Agency pursuant to the Disaster Mitigation Act of 2002, P.L. 106-390, the eligible entity shall have a hazard mitigation plan approved pursuant to the Stafford Act; and.

WHEREAS, Section 322 of the Federal Disaster Mitigation Act of 2000 states that local governments must develop an All-Hazards Mitigation Plan in order to be eligible to receive future Hazard Mitigation Grant Program Funds and other disaster-related assistance funding and that said Plan must be updated and adopted within a five year cycle; and

WHEREAS, the Siler City has performed a comprehensive review and evaluation of each section of the previously approved Hazard Mitigation Plan and has updated the said plan as required under regulations at 44 CFR Part 201 and according to guidance issued by the Federal Emergency Management Agency and the North Carolina Division of Emergency Management.

WHEREAS, it is the intent of the Board of Commissioners of the Town of Siler City to fulfill this obligation in order that the County will be eligible for federal and state assistance in the event that a state of disaster is declared for a hazard event affecting the County;

NOW, THEREFORE, be it resolved that the Board of Commissioners of the Town of Siler City hereby:

1. Adopts the Cape Fear Regional Hazard Mitigation Plan.
2. Vests Chatham County Emergency Management with the responsibility, authority, and the means to:
 - (a) Inform all concerned parties of this action.
 - (b) Cooperate with Federal, State and local agencies and private firms which undertake to study, survey, map and identify floodplain areas, and cooperate with neighboring communities with respect to management of adjoining floodplain areas in order to prevent exacerbation of existing hazard impacts.
3. Appoints the Chatham County Emergency Management to assure that the Hazard Mitigation Plan is reviewed annually and every five years as specified in the Plan to assure that the Plan is in compliance with all State and Federal regulations and that any needed revisions or amendments to the Plan are developed and presented to the Town of Siler City Board of Commissioners for consideration.
4. Agrees to take such other official action as may be reasonably necessary to carry out the objectives of the Hazard Mitigation Plan.

Adopted this the 19th day of January 2021.


Cindy B. Bray, Mayor Pro Tem
Town of Siler City Board of Commissioners

Attest:


Jenifer K. Johnson, Town Clerk
Town of Siler City Board of Commissioners



Certified by: Jenifer K. Johnson

Date: 1/20/2021

RESOLUTION OF ADOPTION
HAZARD MITIGATION PLAN
HARNETT COUNTY

WHEREAS, certain areas of the Harnett County are subject to periodic flooding and other natural hazards with the potential to cause damages to people and properties within the area; and

WHEREAS, Harnett County desires to prepare and mitigate for such circumstances; and

WHEREAS, under the Disaster Mitigation Act of 2000, the United States Federal Emergency Management Agency (FEMA) requires that local jurisdictions have in place a FEMA-approved Hazard Mitigation Action Plan as a condition of receipt of certain future Federal mitigation funding after November 1, 2004; and

WHEREAS, to assist municipalities and counties in meeting this requirement, the County of Harnett, has initiated development of a multi-jurisdictional Hazard Mitigation Plan covering five municipalities and the County,

NOW, THEREFORE BE IT RESOLVED that the City Council of the City of Dunn hereby:

Adopts those portions of the *Cape Fear Regional Hazard Mitigation Plan 2020* that pertain to the City of Dunn; and


Vests the County Planning and Emergency Management Departments with the responsibility, authority, and the means to inform all concerned parties of this action and to promote the goals specified in the plan.

Appoints the County Planning and Emergency Management Department to assure that the Hazard Mitigation Plan be reviewed at least annually and that any needed adjustment to the Multi-Jurisdictional Hazard Mitigation Plan be developed and presented to the Board of Commissioners for consideration.

Agrees to take such other official action as may be reasonably necessary to carry out the objectives of the Hazard Mitigation Plan.

Adopted this, the 9th day of February, 2021.





William P. Elmore, Jr.
Mayor

ATTEST:



Tammy Williams, CMC
City Clerk

RESOLUTION
ADOPTING CAPE FEAR REGIONAL
HAZARD MITIGATION PLAN

WHEREAS, the citizens and property within the Town of Erwin are subject to the effects of natural hazards that pose threats to lives and cause damage to property, and with the knowledge and experience that certain areas of the county are particularly vulnerable to drought, extreme heat, hailstorm, hurricane and tropical storm, lightning, thunderstorm wind/high wind, tornado, winter storm and freeze, flood, hazardous material incident, and wildfire; and

WHEREAS, the County desires to seek ways to mitigate the impact of identified hazard risks; and

WHEREAS, the Legislature of the State of North Carolina has in Part 6, Article 21 of Chapter 143; Parts 3, 5, and 8 of Article 19 of Chapter 160A; and Article 8 of Chapter 160A of the North Carolina General Statutes, delegated to local governmental units the responsibility to adopt regulations designed to promote the public health, safety, and general welfare of its citizenry; and

WHEREAS, the Legislature of the State of North Carolina has enacted General Statute Section 166A-19.41 (*State emergency assistance funds*) which provides that for a state of emergency declared pursuant to G.S. 166A-19.20(a) after the deadline established by the Federal Emergency Management Agency pursuant to the Disaster Mitigation Act of 2002, P.L. 106-390, the eligible entity shall have a hazard mitigation plan approved pursuant to the Stafford Act; and.

WHEREAS, Section 322 of the Federal Disaster Mitigation Act of 2000 states that local governments must develop an All-Hazards Mitigation Plan in order to be eligible to receive future Hazard Mitigation Grant Program Funds and other disaster-related assistance funding and that said Plan must be updated and adopted within a five year cycle; and

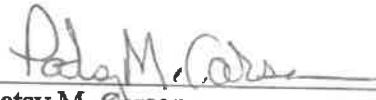
WHEREAS, the Town of Erwin has performed a comprehensive review and evaluation of each section of the previously approved Hazard Mitigation Plan and has updated the said plan as required under regulations at 44 CFR Part 201 and according to guidance issued by the Federal Emergency Management Agency and the North Carolina Division of Emergency Management.

WHEREAS, it is the intent of the Board of Commissioners of the Town of Erwin to fulfill this obligation in order that the County will be eligible for federal and state assistance in the event that a state of disaster is declared for a hazard event affecting the County;

NOW, THEREFORE, be it resolved that the Board of Commissioners of the Town of Erwin hereby:


1. Adopts the Cape Fear Regional Hazard Mitigation Plan.
2. Vests Harnett County Emergency Management with the responsibility, authority, and the means to:
 - (a) Inform all concerned parties of this action.
 - (b) Cooperate with Federal, State and local agencies and private firms which undertake to study, survey, map and identify floodplain areas, and cooperate with neighboring communities with respect to management of adjoining floodplain areas in order to prevent exacerbation of existing hazard impacts.
3. Appoints Harnett County Emergency Management to assure that the Hazard Mitigation Plan is reviewed annually and every five years as specified in the Plan to assure that the Plan is in compliance with all State and Federal regulations and that any needed revisions or amendments to the Plan are developed and presented to the Town of Erwin Board of Commissioners for consideration.
4. Agrees to take such other official action as may be reasonably necessary to carry out the objectives of the Hazard Mitigation Plan.

Adopted this the 7th day of January, 2021



Patsy M. Carson
Mayor

Attest:



Lauren Evans
Town Clerk

Certified by:  (SEAL)

Date: 1/11/2021



MANAGEMENT

Town Manager, Nick Holcomb
Town Attorney, Alton Bain
Chief of Police, Matthew Hall
Public Works Director, Rodney Pleasant
Town Clerk, Karen Wooten
Recreation Director, Mike Collins



GOVERNING BOARD

Mayor Chris Coats
Mayor Pro Tem Jerry Beasley
Commissioner Kelvin Gilbert
Commissioner Allen Mosby
Commissioner Marc Powell
Commissioner J.D. Raynor

RESOLUTION
ADOPTING CAPE FEAR REGIONAL
HAZARD MITIGATION PLAN

WHEREAS, the citizens and property within Town of Coats are subject to the effects of natural hazards that pose threats to lives and cause damage to property, and with the knowledge and experience that certain areas of the county are particularly vulnerable to drought, extreme heat, hailstorm, hurricane and tropical storm, lightning, thunderstorm wind/high wind, tornado, winter storm and freeze, flood, hazardous material incident, and wildfire; and

WHEREAS, the County desires to seek ways to mitigate the impact of identified hazard risks; and

WHEREAS, the Legislature of the State of North Carolina has in Part 6, Article 21 of Chapter 143; Parts 3, 5, and 8 of Article 19 of Chapter 160A; and Article 8 of Chapter 160A of the North Carolina General Statutes, delegated to local governmental units the responsibility to adopt regulations designed to promote the public health, safety, and general welfare of its citizenry; and

WHEREAS, the Legislature of the State of North Carolina has enacted General Statute Section 166A-19.41 (*State emergency assistance funds*) which provides that for a state of emergency declared pursuant to G.S. 166A-19.20(a) after the deadline established by the Federal Emergency Management Agency pursuant to the Disaster Mitigation Act of 2002, P.L. 106-390, the eligible entity shall have a hazard mitigation plan approved pursuant to the Stafford Act; and

WHEREAS, Section 322 of the Federal Disaster Mitigation Act of 2000 states that local governments must develop an All-Hazards Mitigation Plan in order to be eligible to receive future Hazard Mitigation Grant Program Funds and other disaster-related assistance funding and that said Plan must be updated and adopted within a five year cycle; and

WHEREAS, the Town of Coats has performed a comprehensive review and evaluation of each section of the previously approved Hazard Mitigation Plan and has updated the said plan as required under regulations at 44 CFR Part 201 and according to guidance issued by the Federal Emergency Management Agency and the North Carolina Division of Emergency Management.

WHEREAS, it is the intent of the Board of Commissioners of Town of Coats to fulfill this obligation in order that the County will be eligible for federal and state assistance in the event that a state of disaster is declared for a hazard event affecting the County;


Post Office Box 675 • Coats, North Carolina 27521
(910) 897-5183 voice • (910) 897-2662 fax

"The Town of Coats is an Equal Employment Opportunity Employer."

NOW, THEREFORE, be it resolved that the Board of Commissioners of Town of Coats hereby:


1. Adopts the Cape Fear Regional Hazard Mitigation Plan.
2. Vests Coats Town Manager with the responsibility, authority, and the means to:
 - (a) Inform all concerned parties of this action.
 - (b) Cooperate with Federal, State and local agencies and private firms which undertake to study, survey, map and identify floodplain areas, and cooperate with neighboring communities with respect to management of adjoining floodplain areas in order to prevent exacerbation of existing hazard impacts.
3. Appoints Harnett County Emergency Management to assure that the Hazard Mitigation Plan is reviewed annually and every five years as specified in the Plan to assure that the Plan is in compliance with all State and Federal regulations and that any needed revisions or amendments to the Plan are developed and presented to the Harnett County Board of Commissioners for consideration.
4. Agrees to take such other official action as may be reasonably necessary to carry out the objectives of the Hazard Mitigation Plan.

Adopted this the 11th day of February, 2021.

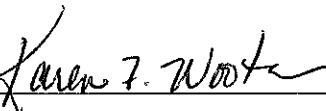


Chris Coats, Town of Coats Mayor


Attest;



Karen Wooten, Town Clerk
Coats Board of Commissioners

Certified by:  (SEAL)

Date: 2-11-21





TOWN OF LILLINGTON

RESOLUTION FY 2021-09

RESOLUTION ADOPTING CAPE FEAR REGIONAL HAZARD MITIGATION PLAN

WHEREAS, the citizens and property within the Town of Lillington are subject to the effects of natural hazards that pose threats to lives and cause damage to property, and with the knowledge and experience that certain areas of the county are particularly vulnerable to drought, extreme heat, hailstorm, hurricane and tropical storm, lightning, thunderstorm wind/high wind, tornado, winter storm and freeze, flood, hazardous material incident, and wildfire; and

WHEREAS, the County desires to seek ways to mitigate the impact of identified hazard risks; and

WHEREAS, the Legislature of the State of North Carolina has in Part 6, Article 21 of Chapter 143; Parts 3, 5, and 8 of Article 19 of Chapter 160A; and Article 8 of Chapter 160A of the North Carolina General Statutes, delegated to local governmental units the responsibility to adopt regulations designed to promote the public health, safety, and general welfare of its citizenry; and

WHEREAS, the Legislature of the State of North Carolina has enacted General Statute Section 166A-19.41 (*State emergency assistance funds*) which provides that for a state of emergency declared pursuant to G.S. 166A-19.20(a) after the deadline established by the Federal Emergency Management Agency pursuant to the Disaster Mitigation Act of 2002, P.L. 106-390, the eligible entity shall have a hazard mitigation plan approved pursuant to the Stafford Act; and.

WHEREAS, Section 322 of the Federal Disaster Mitigation Act of 2000 states that local governments must develop an All-Hazards Mitigation Plan in order to be eligible to receive future Hazard Mitigation Grant Program Funds and other disaster-related assistance funding and that said Plan must be updated and adopted within a five year cycle; and


WHEREAS, the Town of Lillington has performed a comprehensive review and evaluation of each section of the previously approved Hazard Mitigation Plan and has updated the said plan as required under regulations at 44 CFR Part 201 and according to guidance issued by the Federal Emergency Management Agency and the North Carolina Division of Emergency Management.


WHEREAS, it is the intent of the Board of Commissioners of the Town of Lillington to fulfill this obligation in order that the Town will be eligible for federal and state assistance in the event that a state of disaster is declared for a hazard event affecting the County;

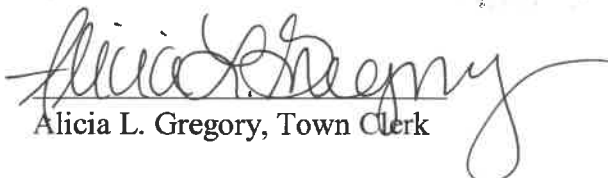
NOW, THEREFORE, BE IT RESOLVED, that the Board of Commissioners of the Town of Lillington hereby:

1. Adopts the Cape Fear Regional Hazard Mitigation Plan.
2. Vests Harnett County Emergency Management with the responsibility, authority, and the means to:
 - (a) Inform all concerned parties of this action.
 - (b) Cooperate with Federal, State and local agencies and private firms which undertake to study, survey, map and identify floodplain areas, and cooperate with neighboring communities with respect to management of adjoining floodplain areas in order to prevent exacerbation of existing hazard impacts.
3. Appoints Harnett County Emergency Management to assure that the Hazard Mitigation Plan is reviewed annually and every five years as specified in the Plan to assure that the Plan is in compliance with all State and Federal regulations and that any needed revisions or amendments to the Plan are developed and presented to the Harnett County Board of Commissioners for consideration.
4. Agrees to take such other official action as may be reasonably necessary to carry out the objectives of the Hazard Mitigation Plan.

Adopted this 12th day of January, 2021




Glenn McFadden, Mayor


Alicia L. Gregory, Town Clerk

RESOLUTION
ADOPTING **CAPE FEAR** REGIONAL
HAZARD MITIGATION PLAN

WHEREAS, the citizens and property within **Town of Angier** are subject to the effects of natural hazards that pose threats to lives and cause damage to property, and with the knowledge and experience that certain areas of the county are particularly vulnerable to drought, extreme heat, hailstorm, hurricane and tropical storm, lightning, thunderstorm wind/high wind, tornado, winter storm and freeze, flood, hazardous material incident, and wildfire; and

WHEREAS, the County desires to seek ways to mitigate the impact of identified hazard risks; and

WHEREAS, the Legislature of the State of North Carolina has in Part 6, Article 21 of Chapter 143; Parts 3, 5, and 8 of Article 19 of Chapter 160A; and Article 8 of Chapter 160A of the North Carolina General Statutes, delegated to local governmental units the responsibility to adopt regulations designed to promote the public health, safety, and general welfare of its citizenry; and

WHEREAS, the Legislature of the State of North Carolina has enacted General Statute Section 166A-19.41 (*State emergency assistance funds*) which provides that for a state of emergency declared pursuant to G.S. 166A-19.20(a) after the deadline established by the Federal Emergency Management Agency pursuant to the Disaster Mitigation Act of 2002, P.L. 106-390, the eligible entity shall have a hazard mitigation plan approved pursuant to the Stafford Act; and.

WHEREAS, Section 322 of the Federal Disaster Mitigation Act of 2000 states that local governments must develop an All-Hazards Mitigation Plan in order to be eligible to receive future Hazard Mitigation Grant Program Funds and other disaster-related assistance funding and that said Plan must be updated and adopted within a five year cycle; and

WHEREAS, the **Town of Angier** has performed a comprehensive review and evaluation of each section of the previously approved Hazard Mitigation Plan and has updated the said plan as required under regulations at 44 CFR Part 201 and according to guidance issued by the Federal Emergency Management Agency and the North Carolina Division of Emergency Management.

WHEREAS, it is the intent of the Board of Commissioners of **the Town of Angier** to fulfill this obligation in order that the County will be eligible for federal and state assistance in the event that a state of disaster is declared for a hazard event affecting the County;

NOW, THEREFORE, be it resolved that the Board of Commissioners of **Angier** hereby:


1. Adopts the **Cape Fear** Regional Hazard Mitigation Plan.
2. Vests **Harnett County** Emergency Management with the responsibility, authority, and the means to:
 - (a) Inform all concerned parties of this action.
 - (b) Cooperate with Federal, State and local agencies and private firms which undertake to study, survey, map and identify floodplain areas, and cooperate with neighboring communities with respect to management of adjoining floodplain areas in order to prevent exacerbation of existing hazard impacts.
3. Appoints **Harnett County** Emergency Management to assure that the Hazard Mitigation Plan is reviewed annually and every five years as specified in the Plan to assure that the Plan is in compliance with all State and Federal regulations and that any needed revisions or amendments to the Plan are developed and presented to the Harnett County Board of Commissioners for consideration.
4. Agrees to take such other official action as may be reasonably necessary to carry out the objectives of the Hazard Mitigation Plan.

Adopted this the **5th day of January 2021.**



Robert K. Smith, Mayor
Angier Board of Commissioners

Attest:



Veronica T. Hardaway, Town Clerk
Angier Board of Commissioners


Certified by:



Commission Expires: 1-14-23

Date:

1/21/21



Approved by the Harnett
County Board of Commissioners

Date

1-19-21

Margaret Regina Wheeler
Clerk

**Board Meeting
Agenda Item**

MEETING DATE: **January 19, 2021**

TO: HARNETT COUNTY BOARD OF COMMISSIONERS

SUBJECT: **Resolution for the Adoption of the 2020 Cape Fear Regional Hazard Mitigation Plan**

REQUESTED BY: **Emergency Services, Larry Smith**

REQUEST:

Emergency Services is requesting the adoption of the 2020 Cape Fear Regional Hazard Mitigation Plan. The Cape Fear Regional Hazard Mitigation Plan identifies local policies and actions for reducing risk and future losses from natural hazards such as floods, severe storms, wildfires, and winter weather. It builds upon five separate hazard mitigation plans that were initially prepared by each county in coordination with their municipalities.

This plan was a regional effort amongst five counties and the municipalities within the region (Harnett/Moore/Lee/Chatham/Johnston). The plan hazards and potential hazards within the region and county specific, and it creates a framework to help community officials make decisions that may ultimately protect lives and property. The plan also outlines a strategy for implementing mitigation projects within the 5 counties and its municipalities. Harnett County is taking proactive steps to lessen the impact of future disasters and the costly expenses associated with them.

The Plan has been approved by FEMA and State Emergency Management. This plan is a requirement to also reinsure reimbursement from FEMA during declared Disasters.

This project is being funded by a grant allocated by the North Carolina Division of Emergency Management and funded by the Federal Emergency Management Agency.

FINANCE OFFICER'S RECOMMENDATION:

COUNTY MANAGER'S RECOMMENDATION:

**RESOLUTION ADOPTING
CAPE FEAR REGIONAL HAZARD MITIGATION PLAN**

WHEREAS, the citizens and property within the County of Harnett are subject to the effects of natural hazards that pose threats to lives and cause damage to property, and with the knowledge and experience that certain areas of the county are particularly vulnerable to drought, extreme heat, hailstorm, hurricane and tropical storm, lightning, thunderstorm wind/high wind, tornado, winter storm and freeze, flood, hazardous material incident, and wildfire; and

WHEREAS, the County desires to seek ways to mitigate the impact of identified hazard risks; and

WHEREAS, the Legislature of the State of North Carolina has in Part 6, Article 21 of Chapter 143; Parts 3, 5, and 8 of Article 19 of Chapter 160A; and Article 8 of Chapter 160A of the North Carolina General Statutes, delegated to local governmental units the responsibility to adopt regulations designed to promote the public health, safety, and general welfare of its citizenry; and

WHEREAS, the Legislature of the State of North Carolina has enacted General Statute Section 166A-19.41 (*State emergency assistance funds*) which provides that for a state of emergency declared pursuant to G.S. 166A-19.20(a) after the deadline established by the Federal Emergency Management Agency pursuant to the Disaster Mitigation Act of 2002, P.L. 106-390, the eligible entity shall have a hazard mitigation plan approved pursuant to the Stafford Act; and.

WHEREAS, Section 322 of the Federal Disaster Mitigation Act of 2000 states that local governments must develop an All-Hazards Mitigation Plan in order to be eligible to receive future Hazard Mitigation Grant Program Funds and other disaster-related assistance funding and that said Plan must be updated and adopted within a five year cycle; and

WHEREAS, the County of Harnett has performed a comprehensive review and evaluation of each section of the previously approved Hazard Mitigation Plan and has updated the said plan as required under regulations at 44 CFR Part 201 and according to guidance issued by the Federal Emergency Management Agency and the North Carolina Division of Emergency Management.

WHEREAS, it is the intent of the Board of Commissioners of the County of Harnett to fulfill this obligation in order that the County will be eligible for federal and state assistance in the event that a state of disaster is declared for a hazard event affecting the County;

NOW, THEREFORE, be it resolved that the Board of Commissioners of the County of Harnett hereby:

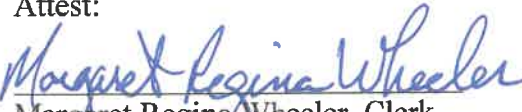
1. Adopts the Cape Fear Regional Hazard Mitigation Plan.
2. Vests Harnett County Emergency Services, Emergency Management Division with the responsibility, authority, and the means to:
 - (a) Inform all concerned parties of this action.
 - (b) Cooperate with Federal, State and local agencies and private firms which undertake to study, survey, map and identify floodplain areas, and cooperate with neighboring communities with respect to management of adjoining floodplain areas in order to prevent exacerbation of existing hazard impacts.
3. Appoints Harnett County Emergency Services, Emergency Management Division to assure that the Hazard Mitigation Plan is reviewed annually and every five years as specified in the Plan to assure that the Plan is in compliance with all State and Federal regulations and that any needed revisions or amendments to the Plan are developed and presented to the Harnett County Board of Commissioners for consideration.
4. Agrees to take such other official action as may be reasonably necessary to carry out the objectives of the Hazard Mitigation Plan.

Adopted this the 19th day of January 2021.



W. Brooks Matthews
Chairman, Harnett County Board of Commissioners


Attest:



Margaret Regina Wheeler, Clerk
Harnett County Board of Commissioners

Certified by:  (SEAL)

Date: 1-19-21





FEMA

December 7, 2020

Mr. Steve McGugan
State Hazard Mitigation Officer
Assistant Director / Mitigation Section Chief
Division of Emergency Management
NC Department of Public Safety
200 Park Offices Drive
Durham, NC 27713

Reference: Multi-Jurisdictional Hazard Mitigation Plan: Cape Fear Regional

Dear Mr. McGugan:

This is to confirm that we have completed a Federal review of the draft Cape Fear Regional Multi-Jurisdictional Hazard Mitigation Plan for compliance with the Federal hazard mitigation planning requirements contained in 44 CFR 201.6(b)-(d). We have determined that the Cape Fear Regional Multi-Jurisdictional Hazard Mitigation Plan is compliant with Federal requirements, subject to formal community adoption.

In order for our office to issue formal approval of the plan, the participants of Cape Fear Regional must submit adoption documentation. Upon submittal of a copy of documentation of the adoption resolution(s) to our office, we will issue formal approval of the Cape Fear Regional Multi-Jurisdictional Hazard Mitigation Plan. Please have the participants of Cape Fear Regional submit a final copy of their Plan, without draft notations and track changes.

For further information, please do not hesitate to contact Catherine Strickland, of the Hazard Mitigation Assistance Branch, at (770) 220-5328 or Edwardine S. Marrone, of my staff, at (404) 433-3968.

Sincerely,

A handwritten signature in blue ink that reads "Kristen M. Martinenza".

Kristen M. Martinenza, P.E., CFM
Branch Chief
Risk Analysis
FEMA Region IV

TOWN OF SMITHFIELD
RESOLUTION NO. 675 (03-2021)
ADOPTING CAPE FEAR REGIONAL
HAZARD MITIGATION PLAN

WHEREAS, the citizens and property within the Town of Smithfield are subject to the effects of natural hazards that pose threats to lives and cause damage to property, and with the knowledge and experience that certain areas of the county are particularly vulnerable to drought, extreme heat, hailstorm, hurricane and tropical storm, lightning, thunderstorm wind/high wind, tornado, winter storm and freeze, flood, hazardous material incident, and wildfire; and

WHEREAS, the Town of Smithfield desires to seek ways to mitigate the impact of identified hazard risks; and

WHEREAS, the Legislature of the State of North Carolina has in Part 6, Article 21 of Chapter 143; Parts 3, 5, and 8 of Article 19 of Chapter 160A; and Article 8 of Chapter 160A of the North Carolina General Statutes, delegated to local governmental units the responsibility to adopt regulations designed to promote the public health, safety, and general welfare of its citizenry; and

WHEREAS, the Legislature of the State of North Carolina has enacted General Statute Section 166A-19.41 (*State emergency assistance funds*) which provides that for a state of emergency declared pursuant to G.S. 166A-19.20(a) after the deadline established by the Federal Emergency Management Agency pursuant to the Disaster Mitigation Act of 2002, P.L. 106-390, the eligible entity shall have a hazard mitigation plan approved pursuant to the Stafford Act; and.

WHEREAS, Section 322 of the Federal Disaster Mitigation Act of 2000 states that local governments must develop an All-Hazards Mitigation Plan in order to be eligible to receive future Hazard Mitigation Grant Program Funds and other disaster-related assistance funding and that said Plan must be updated and adopted within a five-year cycle; and

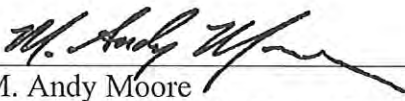
WHEREAS, the Town of Smithfield has performed a comprehensive review and evaluation of each section of the previously approved Hazard Mitigation Plan and has updated the said plan as required under regulations at 44 CFR Part 201 and according to guidance issued by the Federal Emergency Management Agency and the North Carolina Division of Emergency Management.

WHEREAS, it is the intent of the Town Council of Smithfield to fulfill this obligation in order that the Town and the County will be eligible for federal and state assistance in the event that a state of disaster is declared for a hazard event affecting the Town or the County;


NOW, THEREFORE, be it resolved that the Town Council of Smithfield hereby:

1. Adopts the Cape Fear Regional Hazard Mitigation Plan.
2. Vests Johnston County and the Town of Smithfield Emergency Management with the responsibility, authority, and the means to:
 - (a) Inform all concerned parties of this action.
 - (b) Cooperate with Federal, State and local agencies and private firms which undertake to study, survey, map and identify floodplain areas, and cooperate with neighboring communities with respect to management of adjoining floodplain areas in order to prevent exacerbation of existing hazard impacts.
3. Appoints Johnston County and the Town of Smithfield Emergency Management to assure that the Hazard Mitigation Plan is reviewed annually and every five years as specified in the Plan to assure that the Plan is in compliance with all State and Federal regulations and that any needed revisions or amendments to the Plan are developed and presented to the Town Council of the Town of Smithfield for consideration.
4. Agrees to take such other official action as may be reasonably necessary to carry out the objectives of the Hazard Mitigation Plan.


Adopted this the 5th day of January, 2021


M. Andy Moore
Mayor of Smithfield Town Council

Attest:


Shannan Parrish
Clerk, Smithfield Town Council

Certified by



Date:

January 5, 2021



RESOLUTION
ADOPTING CAPE FEAR REGIONAL
HAZARD MITIGATION PLAN

WHEREAS, the citizens and property within Selma are subject to the effects of natural hazards that pose threats to lives and cause damage to property, and with the knowledge and experience that certain areas of the county are particularly vulnerable to drought, extreme heat, hailstorm, hurricane and tropical storm, lightning, thunderstorm wind/high wind, tornado, winter storm and freeze, flood, hazardous material incident, and wildfire; and

WHEREAS, the County desires to seek ways to mitigate the impact of identified hazard risks; and

WHEREAS, the Legislature of the State of North Carolina has in Part 6, Article 21 of Chapter 143; Parts 3, 5, and 8 of Article 19 of Chapter 160A; and Article 8 of Chapter 160A of the North Carolina General Statutes, delegated to local governmental units the responsibility to adopt regulations designed to promote the public health, safety, and general welfare of its citizenry; and

WHEREAS, the Legislature of the State of North Carolina has enacted General Statute Section 166A-19.41 (*State emergency assistance funds*) which provides that for a state of emergency declared pursuant to G.S. 166A-19.20(a) after the deadline established by the Federal Emergency Management Agency pursuant to the Disaster Mitigation Act of 2002, P.L. 106-390, the eligible entity shall have a hazard mitigation plan approved pursuant to the Stafford Act; and

WHEREAS, Section 322 of the Federal Disaster Mitigation Act of 2000 states that local governments must develop an All-Hazards Mitigation Plan in order to be eligible to receive future Hazard Mitigation Grant Program Funds and other disaster-related assistance funding and that said Plan must be updated and adopted within a five year cycle; and

WHEREAS, the Town of Selma has performed a comprehensive review and evaluation of each section of the previously approved Hazard Mitigation Plan and has updated the said plan as required under regulations at 44 CFR Part 201 and according to guidance issued by the Federal Emergency Management Agency and the North Carolina Division of Emergency Management.

WHEREAS, it is the intent of the Town Council of Selma to fulfill this obligation in order that the County will be eligible for federal and state assistance in the event that a state of disaster is declared for a hazard event affecting the County;


NOW, THEREFORE, be it resolved that the Town Council of Selma hereby:

1. Adopts the Cape Fear Regional Hazard Mitigation Plan.
2. Vests Johnston County Emergency Management with the responsibility, authority, and the means to:
 - (a) Inform all concerned parties of this action.
 - (b) Cooperate with Federal, State and local agencies and private firms which undertake to study, survey, map and identify floodplain areas, and cooperate with neighboring communities with respect to management of adjoining floodplain areas in order to prevent exacerbation of existing hazard impacts.
3. Appoints Johnston County Emergency Management to assure that the Hazard Mitigation Plan is reviewed annually and every five years as specified in the Plan to assure that the Plan is in compliance with all State and Federal regulations and that any needed revisions or amendments to the Plan are developed and presented to the Johnston County Board of Commissioners for consideration.
4. Agrees to take such other official action as may be reasonably necessary to carry out the objectives of the Hazard Mitigation Plan.

Adopted this the 12th day of January 2021


Cheryl Oliver, Mayor
Town of Selma

Attest:


Nicholas Sorrell, Clerk
Town of Selma

Certified by: Selma Town Council (SEAL)

Date: January 12th, 2021



**TOWN OF ARCHER LODGE
RESOLUTION ADOPTING THE UPDATED CAPE FEAR
REGIONAL HAZARD MITIGATION PLAN**

WHEREAS, the citizens, businesses and properties in the Town of Archer Lodge, NC are subject to the effects of natural hazards that pose threats to lives and cause damage to businesses and properties, and with the knowledge and experience that certain areas of the town/county are particularly vulnerable to drought, extreme heat, hailstorm, hurricane and tropical storm, lightning, thunderstorm wind/high wind, tornado, winter storm and freeze, flood, hazardous material incident, and wildfire; and

WHEREAS, the Town of Archer Lodge, NC desires to seek ways to mitigate the impact of identified hazard risks; and

WHEREAS, the Legislature of the State of North Carolina has in Part 6, Article 21 of Chapter 143; Parts 3, 5, and 8 of Article 19 of Chapter 160A; and Article 8 of Chapter 160A of the North Carolina General Statutes, delegated to local governmental units the responsibility to adopt regulations designed to promote the public health, safety, and general welfare of its citizenry; and

WHEREAS, the Legislature of the State of North Carolina has enacted General Statute Section 166A-19.41 (*State emergency assistance funds*) which provides that for a state of emergency declared pursuant to G.S. 166A-19.20(a) after the deadline established by the Federal Emergency Management Agency pursuant to the Disaster Mitigation Act of 2002, P.L. 106-390, the eligible entity shall have a hazard mitigation plan approved pursuant to the Stafford Act; and

WHEREAS, Section 322 of the Federal Disaster Mitigation Act of 2000 states that local governments must develop an All-Hazards Mitigation Plan in order to be eligible to receive future Hazard Mitigation Grant Program Funds and other disaster-related assistance funding and that said Plan must be updated and adopted within a five year cycle; and

WHEREAS, the Town of Archer Lodge, NC has performed a comprehensive review and evaluation of each section of the previously approved Cape Fear Regional Hazard Mitigation Plan, adopted by Resolution #AL2016-03-14b on March 14, 2016, and has updated the said plan, as required under regulations at 44 CFR Part 201 and according to guidance issued by the Federal Emergency Management Agency and the North Carolina Division of Emergency Management.

WHEREAS, it is the intent of the Town Council of the Town of Archer Lodge, NC to fulfill this obligation in order that the Town of Archer Lodge, NC and/or Johnston County, NC will be eligible for federal and state assistance in the event that a state of disaster is declared for a hazard event affecting the Town of Archer Lodge, NC and/or Johnston County, NC.

NOW, THEREFORE, be it resolved that Town Council of the Town of Archer Lodge, NC hereby:

1. Adopts the updated Cape Fear Regional Hazard Mitigation Plan.

2. Vests with the Town of Archer, NC the responsibility, authority, and the means to:
 - (a) Inform all concerned parties of this action.
 - (b) Cooperate with Federal, State and local agencies and private firms which undertake to study, survey, map and identify floodplain areas, and cooperate with neighboring communities with respect to management of adjoining floodplain areas in order to prevent exacerbation of existing hazard impacts.

3. Appoints the Town Administrator or designee of the Town of Archer of Archer Lodge, NC to cooperate/coordinate with the Emergency Services Director of Johnston County, NC to assure that the Hazard Mitigation Plan, on file with the Town Clerk of Archer Lodge, NC, is reviewed annually and every five years as specified in the Plan to assure that the Plan is in compliance with all State and Federal regulations and that any needed revisions or amendments to the Plan are developed and presented to the Archer Lodge Town Council and Johnston County Board of Commissioners for consideration.

4. Agrees to take such other official action as may be reasonably necessary to carry out the objectives of the Hazard Mitigation Plan.

DULY ADOPTED ON THIS 4th DAY OF JANUARY 2021, WHILE IN REGULAR SESSION.



(SEAL)
Matthew B. Mulhollem, Mayor

ATTEST:



(SEAL)
Kim P. Batten, Town Clerk



MAYOR
JERRY M. MEDLIN

MAYOR PRO-TEM
CASANDRA P. STACK

COMMISSIONER
MAXINE HOLLEY
JAMES D. JOHNSON
DEAN MCLAMB
WILLIAM NEIGHBORS
DR. R. MAX RAYNOR



TOWN OF BENSON
P.O. BOX 69
303 EAST CHURCH STREET
BENSON, NC 27504
(919) 894-3553
FAX (919) 894-1283
www.townofbenson.com

TOWN MANAGER
FREDERICK NELSON

ASSISTANT TOWN MANAGER
KIMBERLY PICKETT

TOWN CLERK
ANGELA THORNTON

TOWN ATTORNEY
R. ISAAC PARKER

RESOLUTION 208-2020
ADOPTION OF CAPE FEAR REGIONAL
HAZARD MITIGATION PLAN

WHEREAS, the citizens and property within Johnston County and the Town of Benson are subject to the effects of natural hazards that pose threats to lives and cause damage to property, and with the knowledge and experience that certain areas of the county are particularly vulnerable to drought, extreme heat, hailstorm, hurricane and tropical storm, lightning, thunderstorm wind/high wind, tornado, winter storm and freeze, flood, hazardous material incident, and wildfire; and

WHEREAS, the County desires to seek ways to mitigate the impact of identified hazard risks; and

WHEREAS, the Legislature of the State of North Carolina has in Part 6, Article 21 of Chapter 143; Parts 3, 5, and 8 of Article 19 of Chapter 160A; and Article 8 of Chapter 160A of the North Carolina General Statutes, delegated to local governmental units the responsibility to adopt regulations designed to promote the public health, safety, and general welfare of its citizenry; and

WHEREAS, the Legislature of the State of North Carolina has enacted General Statute Section 166A-19.41 (*State emergency assistance funds*) which provides that for a state of emergency declared pursuant to G.S. 166A-19.20(a) after the deadline established by the Federal Emergency Management Agency pursuant to the Disaster Mitigation Act of 2002, P.L. 106-390, the eligible entity shall have a hazard mitigation plan approved pursuant to the Stafford Act; and

WHEREAS, Section 322 of the Federal Disaster Mitigation Act of 2000 states that local governments must develop an All-Hazards Mitigation Plan in order to be eligible to receive future Hazard Mitigation Grant Program Funds and other disaster-related assistance funding and that said Plan must be updated and adopted within a five year cycle; and

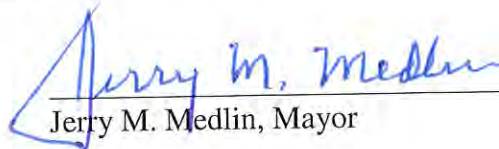
WHEREAS, Johnston County and the Town of Benson have performed a comprehensive review and evaluation of each section of the previously approved Hazard Mitigation Plan and has updated the said plan as required under regulations at 44 CFR Part 201 and according to guidance issued by the Federal Emergency Management Agency and the North Carolina Division of Emergency Management.

WHEREAS, it is the intent of the Board of Commissioners of the Town of Benson to fulfill this obligation in order that the County will be eligible for federal and state assistance in the event that a state of disaster is declared for a hazard event affecting the County;

NOW, THEREFORE, be it resolved that the Board of Commissioners of the Town of Benson hereby:


1. Adopts the Cape Fear Regional Hazard Mitigation Plan.
2. Vests Johnston County Emergency Management with the responsibility, authority, and the means to:
 - (a) Inform all concerned parties of this action.
 - (b) Cooperate with Federal, State and local agencies and private firms which undertake to study, survey, map and identify floodplain areas, and cooperate with neighboring communities with respect to management of adjoining floodplain areas in order to prevent exacerbation of existing hazard impacts.
3. Appoints Johnston County Emergency Management to assure that the Hazard Mitigation Plan is reviewed annually and every five years as specified in the Plan to assure that the Plan is in compliance with all State and Federal regulations and that any needed revisions or amendments to the Plan are developed and presented to the ~~Davidson~~ Johnston County Board of Commissioners for consideration.
4. Agrees to take such other official action as may be reasonably necessary to carry out the objectives of the Hazard Mitigation Plan.

Adopted this the 8th day of December, 2020.



Jerry M. Medlin, Mayor

Attest:



Angie Thornton, Town Clerk



RESOLUTION
ADOPTING CAPE FEAR REGIONAL
HAZARD MITIGATION PLAN

WHEREAS, the citizens and property within the Town of Four Oaks are subject to the effects of natural hazards that pose threats to lives and cause damage to property, and with the knowledge and experience that certain areas of the county are particularly vulnerable to drought, extreme heat, hailstorm, hurricane and tropical storm, lightning, thunderstorm wind/high wind, tornado, winter storm and freeze, flood, hazardous material incident, and wildfire; and

WHEREAS, the County desires to seek ways to mitigate the impact of identified hazard risks; and

WHEREAS, the Legislature of the State of North Carolina has in Part 6, Article 21 of Chapter 143; Parts 3, 5, and 8 of Article 19 of Chapter 160A; and Article 8 of Chapter 160A of the North Carolina General Statutes, delegated to local governmental units the responsibility to adopt regulations designed to promote the public health, safety, and general welfare of its citizenry; and

WHEREAS, the Legislature of the State of North Carolina has enacted General Statute Section 166A-19.41 (*State emergency assistance funds*) which provides that for a state of emergency declared pursuant to G.S. 166A-19.20(a) after the deadline established by the Federal Emergency Management Agency pursuant to the Disaster Mitigation Act of 2002, P.L. 106-390, the eligible entity shall have a hazard mitigation plan approved pursuant to the Stafford Act; and.

WHEREAS, Section 322 of the Federal Disaster Mitigation Act of 2000 states that local governments must develop an All-Hazards Mitigation Plan in order to be eligible to receive future Hazard Mitigation Grant Program Funds and other disaster-related assistance funding and that said Plan must be updated and adopted within a five year cycle; and


WHEREAS, the Town of Four Oaks has performed a comprehensive review and evaluation of each section of the previously approved Hazard Mitigation Plan and has updated the said plan as required under regulations at 44 CFR Part 201 and according to guidance issued by the Federal Emergency Management Agency and the North Carolina Division of Emergency Management.

WHEREAS, it is the intent of the Board of Commissioners of the Town of Four Oaks to fulfill this obligation in order that the County will be eligible for federal and state assistance in the event that a state of disaster is declared for a hazard event affecting the County;


NOW, THEREFORE, be it resolved that the Board of Commissioners of the Town of Four Oaks hereby:

1. Adopts the Cape Fear Regional Hazard Mitigation Plan.
2. Vests the Johnston County Emergency Management with the responsibility, authority, and the means to:
 - (a) Inform all concerned parties of this action.
 - (b) Cooperate with Federal, State and local agencies and private firms which undertake to study, survey, map and identify floodplain areas, and cooperate with neighboring communities with respect to management of adjoining floodplain areas in order to prevent exacerbation of existing hazard impacts.
3. Appoints the Johnston County Emergency Management to assure that the Hazard Mitigation Plan is reviewed annually and every five years as specified in the Plan to assure that the Plan is in compliance with all State and Federal regulations and that any needed revisions or amendments to the Plan are developed and presented to the Town of Four Oaks Board of Commissioners for consideration.
4. Agrees to take such other official action as may be reasonably necessary to carry out the objectives of the Hazard Mitigation Plan.

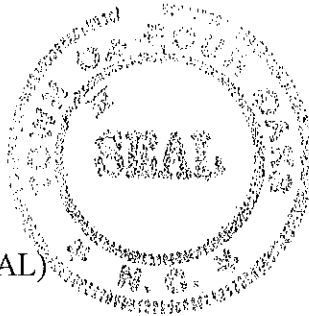
Adopted this the 11th day of January, 2021.



Linwood Parker, Mayor
Town of Four Oaks Board of Commissioners

Attest:


Martha L. Garris, Town Clerk
Town of Four Oaks Board of Commissioners



Certified by:  (SEAL)

Date: 1/11/21

207 West Second Street
Post Office Box 519
Kenly, North Carolina
27542



Telephone: (919) 284-2116
Fax: (919) 284-5229
Website: www.townofkenly.com

Incorporated 1887

**RESOLUTION
ADOPTING CAPE FEAR REGIONAL
HAZARD MITIGATION PLAN**

WHEREAS, the citizens of and property within the Town of Kenly are subject to the effects of natural hazards that pose threats to lives and cause damage to property, and with the knowledge and experience that certain areas of the county are particularly vulnerable to drought, extreme heat, hailstorm, hurricane and tropical storm, lightning, thunderstorm wind/high wind, tornado, winter storm and freeze, flood, hazardous material incident, and wildfire; and

WHEREAS, the County desires to seek ways to mitigate the impact of identified hazard risks; and

WHEREAS, the Legislature of the State of North Carolina has in Part 6, Article 21 of Chapter 143; Parts 3, 5, and 8 of Article 19 of Chapter 160A; and Article 8 of Chapter 160A of the North Carolina General Statutes, delegated to local governmental units the responsibility to adopt regulations designed to promote the public health, safety, and general welfare of its citizenry; and

WHEREAS, the Legislature of the State of North Carolina has enacted General Statute Section 166A-19.41 (State emergency assistance funds) which provides that for a state of emergency declared pursuant to G.S. 166A-19.20(a) after the deadline established by the Federal Emergency Management Agency pursuant to the Disaster Mitigation Act of 2002, P.L. 106-390, the eligible entity shall have a hazard mitigation plan approved pursuant to the Stafford Act; and

WHEREAS, Section 322 of the Federal Disaster Mitigation Act of 2000 states that local governments must develop an All-Hazards Mitigation Plan in order

to be eligible to receive future Hazard Mitigation Grant Program Funds and other disaster-related assistance funding and that said Plan must be updated and adopted within a five year cycle; and

WHEREAS, the County has performed a comprehensive review and evaluation of each section of the previously approved Hazard Mitigation Plan and has updated the said plan as required under regulations at 44 CFR Part 201 and according to guidance issued by the Federal Emergency Management Agency and the North Carolina Division of Emergency Management.

WHEREAS, it is the intent of the Town Council of the Town of Kenly to fulfill this obligation in order that the County will be eligible for federal and state assistance in the event that a state disaster is declared for a hazard event affective the County;

NOW, THEREFORE, be it resolved that the Town Council of the Town of Kenly hereby:

- 1. Adopts the Cape Fear Regional Hazard Mitigation Plan.**
- 2. Vests Johnston County Emergency Management with the responsibility, authority, and the means to:
 - (a) Inform all concerned parties of this action.**
 - (b) Cooperate with Federal, State and local agencies and private firms which undertake to study, survey, map and identify floodplain areas, and cooperate with neighboring communities with respect to management of adjoining floodplain areas in order to prevent exacerbation of existing hazard impacts.****
- 3. Appoints Johnston County Emergency Management to assure that the Hazard Mitigation Plan is reviewed annually and every five years as specified in the Plan to assure that the Plan is in compliance with all State and Federal regulations and that any needed revisions or amendments to the Plan are developed and presented to the Town of Kenly Town Council for consideration.**
- 4. Agrees to take such other official action as may be reasonably necessary to carry out the objectives of the Hazard Mitigation Plan.**

Adopted this the 11th day of January, 2021.

Bonnie Williamson
Mayor Bonnie Williamson

Attest:

Sharon Evans
Sharon Evans, Town Clerk

Certified by: Sharon Evans

Date: January 11, 2021



TOWN OF PRINCETON
RESOLUTION ADOPTING
THE
CAPE FEAR REGIONAL HAZARD MITIGATION PLAN

WHEREAS, the citizens and property within The Town of Princeton are subject to the effects of natural hazards that pose threats to lives and cause damage to property, and with the knowledge and experience that certain areas of the county are particularly vulnerable to drought, extreme heat, hailstorm, hurricane and tropical storm, lightning, thunderstorm wind/high wind, tornado, winter storm and freeze, flood, hazardous material incident, and wildfire; and

WHEREAS, the County desires to seek ways to mitigate the impact of identified hazard risks; and

WHEREAS, the Legislature of the State of North Carolina has in Part 6, Article 21 of Chapter 143; Parts 3, 5, and 8 of Article 19 of Chapter 160A; and Article 8 of Chapter 160A of the North Carolina General Statutes, delegated to local governmental units the responsibility to adopt regulations designed to promote the public health, safety, and general welfare of its citizenry; and

WHEREAS, the Legislature of the State of North Carolina has enacted General Statute Section 166A-19.41 (*State emergency assistance funds*) which provides that for a state of emergency declared pursuant to G.S. 166A-19.20(a) after the deadline established by the Federal Emergency Management Agency pursuant to the Disaster Mitigation Act of 2002, P.L. 106-390, the eligible entity shall have a hazard mitigation plan approved pursuant to the Stafford Act; and.

WHEREAS, Section 322 of the Federal Disaster Mitigation Act of 2000 states that local governments must develop an All-Hazards Mitigation Plan in order to be eligible to receive future Hazard Mitigation Grant Program Funds and other disaster-related assistance funding and that said Plan must be updated and adopted within a five year cycle; and

WHEREAS, The Town of Princeton has performed a comprehensive review and evaluation of each section of the previously approved Hazard Mitigation Plan and has updated the said plan as required under regulations at 44 CFR Part 201 and according to guidance issued by the Federal Emergency Management Agency and the North Carolina Division of Emergency Management.

WHEREAS, it is the intent of the Board of Commissioners of the Town of Princeton to fulfill this obligation in order that the County will be eligible for federal and state assistance in the event that a state of disaster is declared for a hazard event affecting the County;

NOW, THEREFORE, be it resolved that the Board of Commissioners of the Town of Princeton hereby:

- 1. Adopts the Cape Fear Regional Hazard Mitigation Plan.
- 2. Vests Johnston County Emergency Management with the responsibility, authority, and the means to:
 - (a) Inform all concerned parties of this action.
 - (b) Cooperate with Federal, State and local agencies and private firms which undertake to study, survey, map and identify floodplain areas, and cooperate with neighboring communities with respect to management of adjoining floodplain areas in order to prevent exacerbation of existing hazard impacts.
- 3. Appoints Johnston County Emergency Management to assure that the Hazard Mitigation Plan is reviewed annually and every five years as specified in the Plan to assure that the Plan is in compliance with all State and Federal regulations and that any needed revisions or amendments to the Plan are developed and presented to the Davidson County Board of Commissioners for consideration.
- 4. Agrees to take such other official action as may be reasonably necessary to carry out the objectives of the Hazard Mitigation Plan.

Adopted this the 7th day of December, 2020.

Donald B. Rains
 Donald B. Rains, Mayor
 Town of Princeton Board of Commissioners

Attest:
April Williamson
 April Williamson, Clerk
 Town of Princeton Board of Commissioners

Certified by: *April Williamson* (SEAL)

Date: 12-7-20



RESOLUTION
ADOPTING TOWN OF MICRO REGIONAL
HAZARD MITIGATION PLAN

WHEREAS, the citizens and property within Town of Micro are subject to the effects of natural hazards that pose threats to lives and cause damage to property, and with the knowledge and experience that certain areas of the county are particularly vulnerable to drought, extreme heat, hailstorm, hurricane and tropical storm, lightning, thunderstorm wind/high wind, tornado, winter storm and freeze, flood, hazardous material incident, and wildfire; and

WHEREAS, the County desires to seek ways to mitigate the impact of identified hazard risks; and

WHEREAS, the Legislature of the State of North Carolina has in Part 6, Article 21 of Chapter 143; Parts 3, 5, and 8 of Article 19 of Chapter 160A; and Article 8 of Chapter 160A of the North Carolina General Statutes, delegated to local governmental units the responsibility to adopt regulations designed to promote the public health, safety, and general welfare of its citizenry; and

WHEREAS, the Legislature of the State of North Carolina has enacted General Statute Section 166A-19.41 (*State emergency assistance funds*) which provides that for a state of emergency declared pursuant to G.S. 166A-19.20(a) after the deadline established by the Federal Emergency Management Agency pursuant to the Disaster Mitigation Act of 2002, P.L. 106-390, the eligible entity shall have a hazard mitigation plan approved pursuant to the Stafford Act; and.

WHEREAS, Section 322 of the Federal Disaster Mitigation Act of 2000 states that local governments must develop an All-Hazards Mitigation Plan in order to be eligible to receive future Hazard Mitigation Grant Program Funds and other disaster-related assistance funding and that said Plan must be updated and adopted within a five year cycle; and


WHEREAS, the Town of Micro has performed a comprehensive review and evaluation of each section of the previously approved Hazard Mitigation Plan and has updated the said plan as required under regulations at 44 CFR Part 201 and according to guidance issued by the Federal Emergency Management Agency and the North Carolina Division of Emergency Management.

WHEREAS, it is the intent of the Board of Commissioners of Town of Micro to fulfill this obligation in order that the County will be eligible for federal and state assistance in the event that a state of disaster is declared for a hazard event affecting the County;


NOW, THEREFORE, be it resolved that the Board of Commissioners of Town of Micro hereby:

1. Adopts the **Town of Micro** Regional Hazard Mitigation Plan.
2. Vests **Johnston County** Emergency Management with the responsibility, authority, and the means to:
 - (a) Inform all concerned parties of this action.
 - (b) Cooperate with Federal, State and local agencies and private firms which undertake to study, survey, map and identify floodplain areas, and cooperate with neighboring communities with respect to management of adjoining floodplain areas in order to prevent exacerbation of existing hazard impacts.
3. Appoints **Johnston County** Emergency Management to assure that the Hazard Mitigation Plan is reviewed annually and every five years as specified in the Plan to assure that the Plan is in compliance with all State and Federal regulations and that any needed revisions or amendments to the Plan are developed and presented to the **Johnston County** Board of Commissioners for consideration.
4. Agrees to take such other official action as may be reasonably necessary to carry out the objectives of the Hazard Mitigation Plan.

Adopted this the **February 9th 2021**


Walter Jay Warren, JR
Mayor Town of Micro

Attest:


Lisa Holland, Clerk
Town of Micro Board of Commissioners

Certified by: _____

Date: _____



**RESOLUTION
ADOPTING CAPE FEAR REGIONAL
HAZARD MITIGATION PLAN**

WHEREAS, the citizens and property within the Town of Wilson's Mills are subject to the effects of natural hazards that pose threats to lives and cause damage to property, and with the knowledge and experience that certain areas of the county are particularly vulnerable to drought, extreme heat, hailstorm, hurricane and tropical storm, lightning, thunderstorm wind/high wind, tornado, winter storm and freeze, flood, hazardous material incident, and wildfire; and

WHEREAS, the County desires to seek ways to mitigate the impact of identified hazard risks; and

WHEREAS, the Legislature of the State of North Carolina has in Part 6, Article 21 of Chapter 143; Parts 3, 5, and 8 of Article 19 of Chapter 160A; and Article 8 of Chapter 160A of the North Carolina General Statutes, delegated to local governmental units the responsibility to adopt regulations designed to promote the public health, safety, and general welfare of its citizenry; and

WHEREAS, the Legislature of the State of North Carolina has enacted General Statute Section 166A-19.41 (*State emergency assistance funds*) which provides that for a state of emergency declared pursuant to G.S. 166A-19.20(a) after the deadline established by the Federal Emergency Management Agency pursuant to the Disaster Mitigation Act of 2002, P.L. 106-390, the eligible entity shall have a hazard mitigation plan approved pursuant to the Stafford Act; and.

WHEREAS, Section 322 of the Federal Disaster Mitigation Act of 2000 states that local governments must develop an All-Hazards Mitigation Plan in order to be eligible to receive future Hazard Mitigation Grant Program Funds and other disaster-related assistance funding and that said Plan must be updated and adopted within a five year cycle; and

WHEREAS, the Town of Wilson's Mills has performed a comprehensive review and evaluation of each section of the previously approved Hazard Mitigation Plan and has updated the said plan as required under regulations at 44 CFR Part 201 and according to guidance issued by the Federal Emergency Management Agency and the North Carolina Division of Emergency Management.

WHEREAS, it is the intent of the Town Council of the Town of Wilson's Mills to fulfill this obligation in order that the County will be eligible for federal and state assistance in the event that a state of disaster is declared for a hazard event affecting the County;

NOW, THEREFORE, be it resolved that the Town Council of the Town of Wilson's Mills hereby:

1. Adopts the Cape Fear Regional Hazard Mitigation Plan.

2. Vests Johnston County Emergency Management with the responsibility, authority, and the means to:


- (a) Inform all concerned parties of this action.
- (b) Cooperate with Federal, State and local agencies and private firms which undertake to study, survey, map and identify floodplain areas, and cooperate with neighboring communities with respect to management of adjoining floodplain areas in order to prevent exacerbation of existing hazard impacts.


3. Appoints Johnston County Emergency Management to assure that the Hazard Mitigation Plan is reviewed annually and every five years as specified in the Plan to assure that the Plan is in compliance with all State and Federal regulations and that any needed revisions or amendments to the Plan are developed and presented to the Johnston County Board of Commissioners for consideration.

4. Agrees to take such other official action as may be reasonably necessary to carry out the objectives of the Hazard Mitigation Plan.

DULY ADOPTED THIS THE 19th DAY OF JANUARY 2021




JIM UZZLE, JR., Mayor


LEIGHANNA T. WORLEY, MMC, NCCMC, Town Clerk

**RESOLUTION
ADOPTING CAPE FEAR REGIONAL
HAZARD MITIGATION PLAN**

WHEREAS, the citizens and property within Johnston County are subject to the effects of natural hazards that pose threats to lives and cause damage to property, and with the knowledge and experience that certain areas of the county are particularly vulnerable to drought, extreme heat, hailstorm, hurricane and tropical storm, lightning, thunderstorm wind/high wind, tornado, winter storm and freeze, flood, hazardous material incident, and wildfire; and

WHEREAS, the County desires to seek ways to mitigate the impact of identified hazard risks; and

WHEREAS, the Legislature of the State of North Carolina has in Part 6, Article 21 of Chapter 143; Parts 3, 5, and 8 of Article 19 of Chapter 160A; and Article 8 of Chapter 160A of the North Carolina General Statutes, delegated to local governmental units the responsibility to adopt regulations designed to promote the public health, safety, and general welfare of its citizenry; and

WHEREAS, the Legislature of the State of North Carolina has enacted General Statute Section 166A-19.41 (*State emergency assistance funds*) which provides that for a state of emergency declared pursuant to G.S. 166A-19.20(a) after the deadline established by the Federal Emergency Management Agency pursuant to the Disaster Mitigation Act of 2002, P.L. 106-390, the eligible entity shall have a hazard mitigation plan approved pursuant to the Stafford Act; and.

WHEREAS, Section 322 of the Federal Disaster Mitigation Act of 2000 states that local governments must develop an All-Hazards Mitigation Plan in order to be eligible to receive future Hazard Mitigation Grant Program Funds and other disaster-related assistance funding and that said Plan must be updated and adopted within a five year cycle; and

WHEREAS, Johnston County has performed a comprehensive review and evaluation of each section of the previously approved Hazard Mitigation Plan and has updated the said plan as required under regulations at 44 CFR Part 201 and according to guidance issued by the Federal Emergency Management Agency and the North Carolina Division of Emergency Management.

WHEREAS, it is the intent of the Board of Commissioners of Johnston County to fulfill this obligation in order that the County will be eligible for federal and state assistance in the event that a state of disaster is declared for a hazard event affecting the County;

NOW, THEREFORE, Be It Resolved, that the Board of Commissioners of Johnston County hereby:

1. Adopts the Cape Fear Regional Hazard Mitigation Plan.

2. Vests Johnston County Emergency Management with the responsibility, authority, and the means to:

- (a) Inform all concerned parties of this action.
- (b) Cooperate with Federal, State and local agencies and private firms which undertake to study, survey, map and identify floodplain areas, and cooperate with neighboring communities with respect to management of adjoining floodplain areas in order to prevent exacerbation of existing hazard impacts.

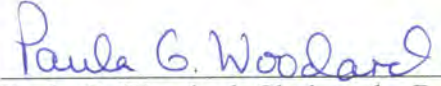
3. Appoints Johnston County Emergency Management to assure that the Hazard Mitigation Plan is reviewed annually and every five years as specified in the Plan to assure that the Plan is in compliance with all State and Federal regulations and that any needed revisions or amendments to the Plan are developed and presented to the Johnston County Board of Commissioners for consideration.

4. Agrees to take such other official action as may be reasonably necessary to carry out the objectives of the Hazard Mitigation Plan.

Adopted this the 15th day of February, 2021


Chad M. Stewart, Chairman

Attest:


Paula G. Woodard, Clerk to the Board





**RESOLUTION
ADOPTING CAPE FEAR REGIONAL
HAZARD MITIGATION PLAN**

WHEREAS, the citizens and property within Town of Pine Level are subject to the effects of natural hazards that pose threats to lives and cause damage to property, and with the knowledge and experience that certain areas of the county are particularly vulnerable to drought, extreme heat, hailstorm, hurricane and tropical storm, lightning, thunderstorm wind/high wind, tornado, winter storm and freeze, flood, hazardous material incident, and wildfire; and

WHEREAS, the County desires to seek ways to mitigate the impact of identified hazard risks; and

WHEREAS, the Legislature of the State of North Carolina has in Part 6, Article 21 of Chapter 143; Parts 3, 5, and 8 of Article 19 of Chapter 160A; and Article 8 of Chapter 160A of the North Carolina General Statutes, delegated to local governmental units the responsibility to adopt regulations designed to promote the public health, safety, and general welfare of its citizenry; and

WHEREAS, the Legislature of the State of North Carolina has enacted General Statute Section 166A-19.41 (*State emergency assistance funds*) which provides that for a state of emergency declared pursuant to G.S. 166A-19.20(a) after the deadline established by the Federal Emergency Management Agency pursuant to the Disaster Mitigation Act of 2002, P.L. 106-390, the eligible entity shall have a hazard mitigation plan approved pursuant to the Stafford Act; and.

WHEREAS, Section 322 of the Federal Disaster Mitigation Act of 2000 states that local governments must develop an All-Hazards Mitigation Plan in order to be eligible to receive future Hazard Mitigation Grant Program Funds and other disaster-related assistance funding and that said Plan must be updated and adopted within a five-year cycle; and

WHEREAS, the Town of Pine Level has performed a comprehensive review and evaluation of each section of the previously approved Hazard Mitigation Plan and has

updated the said plan as required under regulations at 44 CFR Part 201 and according to guidance issued by the Federal Emergency Management Agency and the North Carolina Division of Emergency Management.

WHEREAS, it is the intent of the Board of Commissioners of Town of Pine Level to fulfill this obligation in order that the County will be eligible for federal and state assistance in the event that a state of disaster is declared for a hazard event affecting the County;

NOW, THEREFORE, be it resolved that the Board of Commissioners of Town of Pine Level hereby:

1. Adopts the Cape Fear Regional Hazard Mitigation Plan.
2. Vests County of Johnston Emergency Management with the responsibility, authority, and the means to:
 - (a) Inform all concerned parties of this action.
 - (b) Cooperate with Federal, State and local agencies and private firms which undertake to study, survey, map and identify floodplain areas, and cooperate with neighboring communities with respect to management of adjoining floodplain areas in order to prevent exacerbation of existing hazard impacts.
3. Appoints Johnston County Emergency Management to assure that the Hazard Mitigation Plan is reviewed annually and every five years as specified in the Plan to assure that the Plan is in compliance with all State and Federal regulations and that any needed revisions or amendments to the Plan are developed and presented to the Johnston County Board of Commissioners for consideration.
4. Agrees to take such other official action as may be reasonably necessary to carry out the objectives of the Hazard Mitigation Plan.

Adopted this the 14th day of December, 2020.



Jeff Holt
Mayor

Attest:



Connie N. Capps



Certified by: _____ (SEAL)

Date: December 14, 2020

**RESOLUTION ADOPTING CAPE FEAR REGIONAL
HAZARD MITIGATION PLAN**

WHEREAS, the citizens and property within the Town of Clayton are subject to the effects of natural hazards that pose threats to lives and cause damage to property, and with the knowledge and experience that certain areas of the county are particularly vulnerable to drought, extreme heat, hailstorm, hurricane and tropical storm, lightning, thunderstorm wind/high wind, tornado, winter storm and freeze, flood, hazardous material incident, and wildfire; and

WHEREAS, the Johnston County desires to seek ways to mitigate the impact of identified hazard risks; and

WHEREAS, the Legislature of the State of North Carolina has in Part 6, Article 21 of Chapter 143; Parts 3, 5, and 8 of Article 19 of Chapter 160A; and Article 8 of Chapter 160A of the North Carolina General Statutes, delegated to local governmental units the responsibility to adopt regulations designed to promote the public health, safety, and general welfare of its citizenry; and

WHEREAS, the Legislature of the State of North Carolina has enacted General Statute Section 166A-19.41 (*State emergency assistance funds*) which provides that for a state of emergency declared pursuant to G.S. 166A-19.20(a) after the deadline established by the Federal Emergency Management Agency pursuant to the Disaster Mitigation Act of 2002, P.L. 106-390, the eligible entity shall have a hazard mitigation plan approved pursuant to the Stafford Act; and

WHEREAS, Section 322 of the Federal Disaster Mitigation Act of 2000 states that local governments must develop an All-Hazards Mitigation Plan in order to be eligible to receive future Hazard Mitigation Grant Program Funds and other disaster-related assistance funding and that said Plan must be updated and adopted within a five year cycle; and


WHEREAS, the Town of Clayton has performed a comprehensive review and evaluation of each section of the previously approved Hazard Mitigation Plan and has updated the said plan as required under regulations at 44 CFR Part 201 and according to guidance issued by the Federal Emergency Management Agency and the North Carolina Division of Emergency Management.

WHEREAS, it is the intent of the Clayton Town Council to fulfill this obligation in order that the County will be eligible for federal and state assistance in the event that a state of disaster is declared for a hazard event affecting the County;

NOW, THEREFORE, be it resolved that the Clayton Town Council hereby:

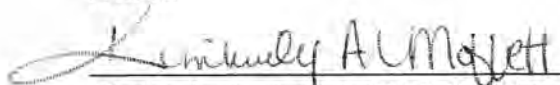
1. Adopts the Cape Fear Regional Hazard Mitigation Plan.
2. Vests Johnston County Emergency Management with the responsibility, authority, and the means to:
 - (a) Inform all concerned parties of this action.
 - (b) Cooperate with Federal, State and local agencies and private firms which undertake to study, survey, map and identify floodplain areas, and cooperate with neighboring communities with respect to management of adjoining floodplain areas in order to prevent exacerbation of existing hazard impacts.
3. Appoints Johnston County Emergency Management to assure that the Hazard Mitigation Plan is reviewed annually and every five years as specified in the Plan to assure that the Plan is in compliance with all State and Federal regulations and that any needed revisions or amendments to the Plan are developed and presented to the Clayton Town Council for consideration.
4. Agrees to take such other official action as may be reasonably necessary to carry out the objectives of the Hazard Mitigation Plan.

Adopted this the 1st day of February, 2021 while in regular session.



Jody McLeod
Mayor

Attest:



Kimberly A. Moffett, CMC, NCCMC
Town Clerk

Certified by: Town of Clayton (SEAL)

Date: February 2, 2021



RESOLUTION
ADOPTING CAPE FEAR REGIONAL
HAZARD MITIGATION PLAN

WHEREAS, the citizens and property within the Town of Broadway are subject to the effects of natural hazards that pose threats to lives and cause damage to property, and with the knowledge and experience that certain areas of the county are particularly vulnerable to drought, extreme heat, hailstorm, hurricane and tropical storm, lightning, thunderstorm wind/high wind, tornado, winter storm and freeze, flood, hazardous material incident, and wildfire; and

WHEREAS, the County desires to seek ways to mitigate the impact of identified hazard risks; and

WHEREAS, the Legislature of the State of North Carolina has in Part 6, Article 21 of Chapter 143; Parts 3, 5, and 8 of Article 19 of Chapter 160A; and Article 8 of Chapter 160A of the North Carolina General Statutes, delegated to local governmental units the responsibility to adopt regulations designed to promote the public health, safety, and general welfare of its citizenry; and

WHEREAS, the Legislature of the State of North Carolina has enacted General Statute Section 166A-19.41 (*State emergency assistance funds*) which provides that for a state of emergency declared pursuant to G.S. 166A-19.20(a) after the deadline established by the Federal Emergency Management Agency pursuant to the Disaster Mitigation Act of 2002, P.L. 106-390, the eligible entity shall have a hazard mitigation plan approved pursuant to the Stafford Act; and.

WHEREAS, Section 322 of the Federal Disaster Mitigation Act of 2000 states that local governments must develop an All-Hazards Mitigation Plan in order to be eligible to receive future Hazard Mitigation Grant Program Funds and other disaster-related assistance funding and that said Plan must be updated and adopted within a five year cycle; and


WHEREAS, the Town of Broadway has performed a comprehensive review and evaluation of each section of the previously approved Hazard Mitigation Plan and has updated the said plan as required under regulations at 44 CFR Part 201 and according to guidance issued by the Federal Emergency Management Agency and the North Carolina Division of Emergency Management.

WHEREAS, it is the intent of the Board of Commissioners of the Town of Broadway to fulfill this obligation in order that the County will be eligible for federal and state assistance in the event that a state of disaster is declared for a hazard event affecting the County;

NOW, THEREFORE, be it resolved that the Board of Commissioners of the Town of Broadway hereby:

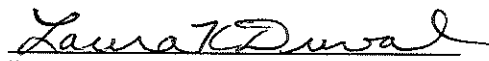
1. Adopts the Cape Fear Regional Hazard Mitigation Plan.
2. Vests the Town of Broadway Emergency Management with the responsibility, authority, and the means to:
 - (a) Inform all concerned parties of this action.
 - (b) Cooperate with Federal, State and local agencies and private firms which undertake to study, survey, map and identify floodplain areas, and cooperate with neighboring communities with respect to management of adjoining floodplain areas in order to prevent exacerbation of existing hazard impacts.
3. Appoints the Town of Broadway Emergency Management to assure that the Hazard Mitigation Plan is reviewed annually and every five years as specified in the Plan to assure that the Plan is in compliance with all State and Federal regulations and that any needed revisions or amendments to the Plan are developed and presented to the Davidson County Board of Commissioners for consideration.
4. Agrees to take such other official action as may be reasonably necessary to carry out the objectives of the Hazard Mitigation Plan.

Adopted this the 22nd day of March, 2021.



Donald F. Andrews, Mayor
Town of Broadway Board of
Commissioners

Attest:



Laura K. Duval, Clerk
Town of Broadway Board of Commissioners

Certified by: _____ (SEAL)

Date: _____



INTEROFFICE MEMORANDUM

TO: SHANE SEAGROVES, EMERGENCY SERVICES DIRECTOR
FROM: JOHN CRUMPTON, COUNTY MANAGER
DATE: MARCH 17, 2021
REF: ACTION TAKEN BY BOARD OF COMMISSIONERS

The Lee County Board of Commissioners, meeting in regular session on March 15, 2021, approved the following related to your Department:

- Cape Fear Hazard Mitigation Plan Adoption

Please contact me if you have questions.

/jg

Attachment



**RESOLUTION
ADOPTING CAPE FEAR REGIONAL
HAZARD MITIGATION PLAN**

WHEREAS, the citizens and property within Lee County are subject to the effects of natural hazards that pose threats to lives and cause damage to property, and with the knowledge and experience that certain areas of the county are particularly vulnerable to drought, extreme heat, hailstorm, hurricane and tropical storm, lightning, thunderstorm wind/high wind, tornado, winter storm and freeze, flood, earthquake, hazardous material incident, and wildfire; and

WHEREAS, the County desires to seek ways to mitigate the impact of identified hazard risks; and

WHEREAS, the Legislature of the State of North Carolina has in Part 6, Article 21 of Chapter 143; Parts 3, 5, and 8 of Article 19 of Chapter 160A; and Article 8 of Chapter 160A of the North Carolina General Statutes, delegated to local governmental units the responsibility to adopt regulations designed to promote the public health, safety, and general welfare of its citizenry; and

WHEREAS, the Legislature of the State of North Carolina has enacted General Statute Section 166A-19.41 (*State emergency assistance funds*) which provides that for a state of emergency declared pursuant to G.S. 166A-19.20(a) after the deadline established by the Federal Emergency Management Agency pursuant to the Disaster Mitigation Act of 2002, P.L. 106-390, the eligible entity shall have a hazard mitigation plan approved pursuant to the Stafford Act; and

WHEREAS, Section 322 of the Federal Disaster Mitigation Act of 2000 states that local governments must develop an All-Hazards Mitigation Plan in order to be eligible to receive future Hazard Mitigation Grant Program Funds and other disaster-related assistance funding and that said Plan must be updated and adopted within a five year cycle; and

WHEREAS, the Lee County has performed a comprehensive review and evaluation of each section of the previously approved Hazard Mitigation Plan and has updated the said plan as required under regulations at 44 CFR Part 201 and according to guidance issued by the Federal Emergency Management Agency and the North Carolina Division of Emergency Management.

WHEREAS, it is the intent of the Board of Commissioners of Lee County to fulfill this obligation in order that the County will be eligible for federal and state assistance in the event that a state of disaster is declared for a hazard event affecting the County;

NOW, THEREFORE, be it resolved that the Board of Commissioners of Lee County hereby:


1. Adopts the Cape Fear Regional Hazard Mitigation Plan.
2. Vests Lee County Emergency Management with the responsibility, authority, and the means to:
 - (a) Inform all concerned parties of this action.
 - (b) Cooperate with Federal, State and local agencies and private firms which undertake to study, survey, map and identify floodplain areas, and cooperate with neighboring communities with respect to management of adjoining floodplain areas in order to prevent exacerbation of existing hazard impacts.
3. Appoints Lee County Emergency Management to assure that the Hazard Mitigation Plan is reviewed annually and every five years as specified in the Plan to assure that the Plan is in compliance with all State and Federal regulations and that any needed revisions or amendments to the Plan are developed and presented to the Davidson County Board of Commissioners for consideration.
4. Agrees to take such other official action as may be reasonably necessary to carry out the objectives of the Hazard Mitigation Plan.

Adopted this the 15th day of March, 2021.



Kirk D. Smith, Chairman
Lee County Board of Commissioners

Attest:



Jennifer Gamble, Clerk
Lee County Board of Commissioners

Certified by: _____ (SEAL)

Date: _____

**RESOLUTION TO ADOPT THE
CAPE FEAR REGIONAL HAZARD MITIGATION PLAN**

WHEREAS, the City of Sanford, North Carolina is vulnerable to an array of natural hazards that can cause loss of life and damages to public and private property; and

WHEREAS, the City of Sanford desires to seek ways to mitigate situations that may aggravate such circumstances; and

WHEREAS, the development and implementation of a hazard mitigation plan can result in actions that reduce the long-term risk to life and property from natural hazards; and

WHEREAS, it is the intent of the Sanford City Council to protect its citizens and property from the effects of natural hazards by preparing and maintaining a local hazard mitigation plan; and

WHEREAS, it is also the intent of the Sanford City Council to fulfill its obligation under North Carolina General Statutes, Chapter 166A: North Carolina Emergency Management Act and Section 322: Mitigation Planning, of the Robert T. Stafford Disaster Relief and Emergency Assistance Act to remain eligible to receive state and federal assistance in the event of a declared disaster affecting the City of Sanford; and


WHEREAS, the County of Lee, in coordination with Chatham County, Harnett County, Johnson County, Moore County and the participating municipalities within those counties, has prepared a multi-jurisdictional hazard mitigation plan with input from the appropriate local and state officials; and

WHEREAS, the North Carolina Division of Emergency Management and the Federal Emergency Management Agency have reviewed the Cape Fear Regional Hazard Mitigation Plan for legislative compliance and has approved the plan pending the completion of local adoption procedures;


NOW, THEREFORE, BE IT RESOLVED that the Sanford City Council of the City of Sanford hereby:

- Adopts the Cape Fear Regional Hazard Mitigation Plan; and
- Agrees to take such other official action as may be reasonably necessary to carry out the proposed actions of the Plan.

Adopted this 16th day of March 2021.



Bonnie Davis, City Clerk



T. Chet Mann, Mayor

RESOLUTION
ADOPTING CAPE FEAR REGIONAL
HAZARD MITIGATION PLAN

WHEREAS, the citizens and property within Moore County are subject to the effects of natural hazards that pose threats to lives and cause damage to property, and with the knowledge and experience that certain areas of the county are particularly vulnerable to drought, extreme heat, hailstorm, hurricane and tropical storm, lightning, thunderstorm wind/high wind, tornado, winter storm and freeze, flood, hazardous material incident, and wildfire; and

WHEREAS, the Town of Taylortown desires to seek ways to mitigate the impact of identified hazard risks; and

WHEREAS, the Legislature of the State of North Carolina has in Part 6, Article 21 of Chapter 143; Parts 3, 5, and 8 of Article 19 of Chapter 160A; and Article 8 of Chapter 160A of the North Carolina General Statutes, delegated to local governmental units the responsibility to adopt regulations designed to promote the public health, safety, and general welfare of its citizenry; and

WHEREAS, the Legislature of the State of North Carolina has enacted General Statute Section 166A-19.41 (*State emergency assistance funds*) which provides that for a state of emergency declared pursuant to G.S. 166A-19.20(a) after the deadline established by the Federal Emergency Management Agency pursuant to the Disaster Mitigation Act of 2002, P.L. 106-390, the eligible entity shall have a hazard mitigation plan approved pursuant to the Stafford Act; and.

WHEREAS, Section 322 of the Federal Disaster Mitigation Act of 2000 states that local governments must develop an All-Hazards Mitigation Plan in order to be eligible to receive future Hazard Mitigation Grant Program Funds and other disaster-related assistance funding and that said Plan must be updated and adopted within a five year cycle; and

WHEREAS, the Town of Taylortown has performed a comprehensive review and evaluation of each section of the previously approved Hazard Mitigation Plan and has updated the said plan as required under regulations at 44 CFR Part 201 and according to guidance issued by the Federal Emergency Management Agency and the North Carolina Division of Emergency Management.


WHEREAS, it is the intent of the Board of Commissioners of Town of Taylortown to fulfill this obligation in order that the County will be eligible for federal and state assistance in the event that a state of disaster is declared for a hazard event affecting the County;

NOW, THEREFORE, be it resolved that the Board of Commissioners of Town of Taylortown hereby:

1. Adopts the Cape Fear Regional Hazard Mitigation Plan.

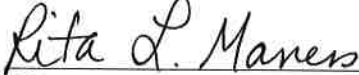
2. Vests Moore County Public Safety with the responsibility, authority, and the means to:
- (a) Inform all concerned parties of this action.
 - (b) Cooperate with Federal, State and local agencies and private firms which undertake to study, survey, map and identify floodplain areas, and cooperate with neighboring communities with respect to management of adjoining floodplain areas in order to prevent exacerbation of existing hazard impacts.
3. Appoints the Moore County Department of Public Safety, Division of Emergency Management to assure that the Hazard Mitigation Plan is reviewed annually and every five years as specified in the Plan to assure that the Plan is in compliance with all State and Federal regulations and that any needed revisions or amendments to the Plan are developed and presented to the Town of Taylortown Commissioners for consideration.
4. Agrees to take such other official action as may be reasonably necessary to carry out the objectives of the Hazard Mitigation Plan.

Adopted this the 29th day of December 2020.



James L. Thompson
Mayor

Attest:



Rita L. Maness
Town Clerk

Certified by: Town of Taylortown (SEAL)

Date: December 29th 2020



**RESOLUTION TO ADOPT THE
CAPE FEAR REGIONAL HAZARD MITIGATION PLAN**

WHEREAS, Town of Vass is subject to the effects of natural hazards that pose threats to lives and cause damage to property, and with the knowledge and experience that certain areas of the county are particularly vulnerable to drought, extreme heat, hailstorm, hurricane and tropical storm, lightning, thunderstorm wind/high wind, tornado, winter storm and freeze, flood, hazardous material incident, and wildfire; and

WHEREAS, Town of Vass desires to seek ways to mitigate the impact of identified hazard risks; and

WHEREAS, the Legislature of the State of North Carolina has in Part 6, Article 21 of Chapter 143; Parts 3, 5, and 8 of Article 19 of Chapter 160A; and Article 8 of Chapter 160A of the North Carolina General Statutes, delegated to local governmental units the responsibility to adopt regulations designed to promote the public health, safety, and general welfare of its citizenry; and

WHEREAS, the Legislature of the State of North Carolina has enacted General Statute Section 166A-19.41 (*State emergency assistance funds*) which provides that for a state of emergency declared pursuant to G.S. 166A-19.20(a) after the deadline established by the Federal Emergency Management Agency pursuant to the Disaster Mitigation Act of 2002, P.L. 106-390, the eligible entity shall have a hazard mitigation plan approved pursuant to the Stafford Act; and.

WHEREAS, Section 322 of the Federal Disaster Mitigation Act of 2000 states that local governments must develop an All-Hazards Mitigation Plan in order to be eligible to receive future Hazard Mitigation Grant Program Funds and other disaster-related assistance funding and that said Plan must be updated and adopted within a five year cycle; and

WHEREAS, it is the intent of the Town of Vass Board of Commissioners to protect its citizens and property from the effects of natural hazards by preparing and maintaining a local hazard mitigation plan;
and

WHEREAS, the County has performed a comprehensive review and evaluation of each section of the previously approved Hazard Mitigation Plan and has updated the said plan as required under regulations at 44 CFR Part 201 and according to guidance issued by the Federal Emergency Management Agency and the North Carolina Division of Emergency Management.

WHEREAS, it is the intent of the Board of Commissioners of the Town of Vass to fulfill this obligation in order that the town will be eligible for federal and state assistance in the event that a state of disaster is declared for a hazard event affecting the town;

NOW, THEREFORE, BE IT RESOLVED that the Town of Vass Board of Commissioners hereby:

1. Adopts the Cape Fear Regional Hazard Mitigation Plan; and
2. Vests Moore County Public Safety with the responsibility, authority, and the means to:
 - (a) Inform all concerned parties of this action.
 - (b) Cooperate with Federal, State and local agencies and private firms which undertake to study, survey, map and identify floodplain areas, and cooperate with neighboring communities with respect to management of adjoining floodplain areas in order to prevent exacerbation of existing hazard impacts.
3. Appoints the Moore County Department of Public Safety, Division of Emergency Management to assure that the Hazard Mitigation Plan is reviewed annually and every five years as specified in the Plan to assure that the Plan is in compliance with all State and Federal

regulations and that any needed revisions or amendments to the Plan are developed and presented to the Moore County Board of Commissioners for consideration.


4. Agrees to take such other official action as may be reasonably necessary to carry out the objectives of the Hazard Mitigation Plan.

Adopted this the 9th day of November, 2020




Henry E. Callahan, Mayor

ATTEST:


Mabel A. Walden, Town Clerk

RESOLUTION #20-35:

A RESOLUTION ADOPTING THE CAPE FEAR REGIONAL HAZARD MITIGATION PLAN

WHEREAS, the citizens and property within the Village of Pinehurst are subject to the effects of natural hazards that pose threats to lives and cause damage to property, and with the knowledge and experience that certain areas of the county are particularly vulnerable to drought, extreme heat, hailstorm, hurricane and tropical storm, lightning, thunderstorm wind/high wind, tornado, winter storm and freeze, flood, hazardous material incident, and wildfire; and

WHEREAS, the Village of Pinehurst desires to seek ways to mitigate the impact of identified hazard risks; and

WHEREAS, the Legislature of the State of North Carolina has in Part 6, Article 21 of Chapter 143; Parts 3, 5, and 8 of Article 19 of Chapter 160A; and Article 8 of Chapter 160A of the North Carolina General Statutes, delegated to local governmental units the responsibility to adopt regulations designed to promote the public health, safety, and general welfare of its citizenry; and

WHEREAS, the Legislature of the State of North Carolina has enacted General Statute Section 166A-19.41 (State emergency assistance funds) which provides that for a state of emergency declared pursuant to G.S. 166A-19.20(a) after the deadline established by the Federal Emergency Management Agency pursuant to the Disaster Mitigation Act of 2002, P.L. 106-390, the eligible entity shall have a hazard mitigation plan approved pursuant to the Stafford Act; and

WHEREAS, Section 322 of the Federal Disaster Mitigation Act of 2000 states that local governments must develop an All-Hazards Mitigation Plan in order to be eligible to receive future Hazard Mitigation Grant Program Funds and other disaster-related assistance funding and that said Plan must be updated and adopted within a five year cycle; and

WHEREAS, Moore County has performed a comprehensive review and evaluation of each section of the previously approved Hazard Mitigation Plan and has updated the said plan as required under regulations at 44 CFR Part 201 and according to guidance issued by the Federal Emergency Management Agency and the North Carolina Division of Emergency Management; and

WHEREAS, it is the intent of the Village of Pinehurst Council to fulfill this obligation in order that the Village will be eligible for federal and state assistance in the event that a state of disaster is declared for a hazard event affecting the Village of Pinehurst.

NOW, THEREFORE, BE IT RESOLVED by the Village Council of Pinehurst, North Carolina, in session assembled this 10th day of November, 2020 as follows:

SECTION 1. Adopts the Cape Fear Regional Hazard Mitigation Plan.

SECTION 2. Vests Moore County Public Safety with the responsibility, authority, and the means to:

- (a) Inform all concerned parties of this action.

(b) Cooperate with Federal, State and local agencies and private firms which undertake to study, survey, map, and identify floodplain areas, and cooperate with neighboring communities with respect to management of adjoining floodplain areas in order to prevent exacerbation of existing hazard impacts.

SECTION 3. Appoints the Moore County Department of Public Safety, Division of Emergency Management to assure that the Hazard Mitigation Plan is reviewed annually and every five years as specified in the Plan to assure that the Plan is in compliance with all State and Federal regulations and that any needed revisions or amendments to the Plan are developed and presented to the Village Council for consideration.

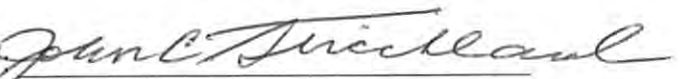
SECTION 4. The Village of Pinehurst agrees to take such other official action as may be reasonably necessary to carry out the objectives of the Hazard Mitigation Plan.

THIS RESOLUTION passed and adopted this 10th day of November, 2020.

(Municipal Seal)




VILLAGE OF PINEHURST
VILLAGE COUNCIL

By: 
John C. Strickland, Mayor

Attest:


Beth Dunn, Village Clerk

Approved as to Form:

Michael J. Newman, Village Attorney

RESOLUTION
ADOPTING CAPE FEAR REGIONAL
HAZARD MITIGATION PLAN

WHEREAS, the citizens and property within Cameron, N.C are subject to the effects of natural hazards that pose threats to lives and cause damage to property, and with the knowledge and experience that certain areas of the county are particularly vulnerable to drought, extreme heat, hailstorm, hurricane and tropical storm, lightning, thunderstorm wind/high wind, tornado, winter storm and freeze, flood, hazardous material incident, and wildfire; and

WHEREAS, the Town desires to seek ways to mitigate the impact of identified hazard risks; and

WHEREAS, the Legislature of the State of North Carolina has in Part 6, Article 21 of Chapter 143; Parts 3, 5, and 8 of Article 19 of Chapter 160A; and Article 8 of Chapter 160A of the North Carolina General Statutes, delegated to local governmental units the responsibility to adopt regulations designed to promote the public health, safety, and general welfare of its citizenry; and

WHEREAS, the Legislature of the State of North Carolina has enacted General Statute Section 166A-19.41 (*State emergency assistance funds*) which provides that for a state of emergency declared pursuant to G.S. 166A-19.20(a) after the deadline established by the Federal Emergency Management Agency pursuant to the Disaster Mitigation Act of 2002, P.L. 106-390, the eligible entity shall have a hazard mitigation plan approved pursuant to the Stafford Act; and.

WHEREAS, Section 322 of the Federal Disaster Mitigation Act of 2000 states that local governments must develop an All-Hazards Mitigation Plan in order to be eligible to receive future Hazard Mitigation Grant Program Funds and other disaster-related assistance funding and that said Plan must be updated and adopted within a five year cycle; and

WHEREAS, the Town has performed a comprehensive review and evaluation of each section of the previously approved Hazard Mitigation Plan and has updated the said plan as required under regulations at 44 CFR Part 201 and according to guidance issued by the Federal Emergency Management Agency and the North Carolina Division of Emergency Management.

WHEREAS, it is the intent of the Board of Commissioners of Town of Cameron to fulfill this obligation in order that the Town will be eligible for federal and state assistance in the event that a state of disaster is declared for a hazard event affecting the County;

NOW, THEREFORE, be it resolved that the Board of Commissioners of The Town of Cameron hereby:

1. Adopts the Cape Fear Regional Hazard Mitigation Plan.

2. Vests Moore County Public Safety with the responsibility, authority, and the means to:
 - (a) Inform all concerned parties of this action.
 - (b) Cooperate with Federal, State and local agencies and private firms which undertake to study, survey, map and identify floodplain areas, and cooperate with neighboring communities with respect to management of adjoining floodplain areas in order to prevent exacerbation of existing hazard impacts.


3. Appoints the Moore County Department of Public Safety, Division of Emergency Management to assure that the Hazard Mitigation Plan is reviewed annually and every five years as specified in the Plan to assure that the Plan is in compliance with all State and Federal regulations and that any needed revisions or amendments to the Plan are developed and presented to the Moore County Board of Commissioners for consideration.

4. Agrees to take such other official action as may be reasonably necessary to carry out the objectives of the Hazard Mitigation Plan.

Adopted this the 4th day of November, 2020.


Lisa Chapman
Mayor Pro Tem

Attest:


Gail Brown, Clerk
Town of Cameron N.C.

Certified by: _____ (SEAL)

Date: 11-4-2020

**RESOLUTION #20-38 ADOPTING THE CAPE FEAR REGIONAL
HAZARD MITIGATION PLAN**

WHEREAS, the citizens and property within the Town of Aberdeen are subject to the effects of natural hazards that pose threats to lives and cause damage to property, and with the knowledge and experience that certain areas of the county are particularly vulnerable to drought, extreme heat, hailstorm, hurricane and tropical storm, lightning, thunderstorm wind/high wind, tornado, winter storm and freeze, flood, hazardous material incident, and wildfire; and

WHEREAS, the Town of Aberdeen desires to seek ways to mitigate the impact of identified hazard risks; and

WHEREAS, the Legislature of the State of North Carolina has in Part 6, Article 21 of Chapter 143; Parts 3, 5, and 8 of Article 19 of Chapter 160A; and Article 8 of Chapter 160A of the North Carolina General Statutes, delegated to local governmental units the responsibility to adopt regulations designed to promote the public health, safety, and general welfare of its citizenry; and

WHEREAS, the Legislature of the State of North Carolina has enacted General Statute Section 166A-19.41 (State emergency assistance funds) which provides that for a state of emergency declared pursuant to G.S. 166A-19.20(a) after the deadline established by the Federal Emergency Management Agency pursuant to the Disaster Mitigation Act of 2002, P.L. 106-390, the eligible entity shall have a hazard mitigation plan approved pursuant to the Stafford Act; and

WHEREAS, Section 322 of the Federal Disaster Mitigation Act of 2000 states that local governments must develop an All-Hazards Mitigation Plan in order to be eligible to receive future Hazard Mitigation Grant Program Funds and other disaster-related assistance funding and that said Plan must be updated and adopted within a five year cycle; and

WHEREAS, Moore County has performed a comprehensive review and evaluation of each section of the previously approved Hazard Mitigation Plan and has updated the said plan as required under regulations at 44 CFR Part 201 and according to guidance issued by the Federal Emergency Management Agency and the North Carolina Division of Emergency Management; and

WHEREAS, it is the intent of the Town of Aberdeen Board of Commissioners to fulfill this obligation in order that the town will be eligible for federal and state assistance in the event that a state of disaster is declared for a hazard event affecting the Town of Aberdeen.

NOW, THEREFORE, BE IT RESOLVED by the Town of Aberdeen, North Carolina, in session assembled this 9th day of November, 2020 as follows:

SECTION 1. Adopts the Cape Fear Regional Hazard Mitigation Plan.

SECTION 2. Vests Moore County Public Safety with the responsibility, authority, and the means to:

(a) Inform all concerned parties of this action.

(b) Cooperate with Federal, State and local agencies and private firms which undertake to study, survey, map, and identify floodplain areas, and cooperate with neighboring communities with respect to management of adjoining floodplain areas in order to prevent exacerbation of existing hazard impacts.

SECTION 3. Appoints the Moore County Department of Public Safety, Division of Emergency Management to assure that the Hazard Mitigation Plan is reviewed annually and every five years as specified in the Plan to assure that the Plan is in compliance with all State and Federal regulations and that any needed revisions or amendments to the Plan are developed and presented to the Board of Commissioners for consideration.

SECTION 4. The Town of Aberdeen agrees to take such other official action as may be reasonably necessary to carry out the objectives of the Hazard Mitigation Plan.

THIS RESOLUTION passed and adopted this 9th day of November, 2020.

(Municipal Seal)

Town of Aberdeen
Town Board of Commissioners

By: Robert A. Farrell
Robert A. Farrell, Mayor

Attest:

Regina M. Rosy
Regina Rosy, Town Clerk

TOWN OF CARTHAGE BOARD OF COMMISSIONERS
RESOLUTION ADOPTING CAPE FEAR REGIONAL
HAZARD MITIGATION PLAN

WHEREAS, the citizens and property within the Town of Carthage are subject to the effects of natural hazards that pose threats to lives and cause damage to property, and with the knowledge and experience that certain areas of the county are particularly vulnerable to drought, extreme heat, hailstorm, hurricane and tropical storm, lightning, thunderstorm wind/high wind, tornado, winter storm and freeze, flood, hazardous material incident, and wildfire; and

WHEREAS, the Town desires to seek ways to mitigate the impact of identified hazard risks; and

WHEREAS, the Legislature of the State of North Carolina has in Part 6, Article 21 of Chapter 143; Parts 3, 5, and 8 of Article 19 of Chapter 160A; and Article 8 of Chapter 160A of the North Carolina General Statutes, delegated to local governmental units the responsibility to adopt regulations designed to promote the public health, safety, and general welfare of its citizenry; and

WHEREAS, the Legislature of the State of North Carolina has enacted General Statute Section 166A-19.41 (*State emergency assistance funds*) which provides that for a state of emergency declared pursuant to G.S. 166A-19.20(a) after the deadline established by the Federal Emergency Management Agency pursuant to the Disaster Mitigation Act of 2002, P.L. 106-390, the eligible entity shall have a hazard mitigation plan approved pursuant to the Stafford Act; and.

WHEREAS, Section 322 of the Federal Disaster Mitigation Act of 2000 states that local governments must develop an All-Hazards Mitigation Plan in order to be eligible to receive future Hazard Mitigation Grant Program Funds and other disaster-related assistance funding and that said Plan must be updated and adopted within a five year cycle; and

WHEREAS, the County has performed a comprehensive review and evaluation of each section of the previously approved Hazard Mitigation Plan and has updated the said plan as required under regulations at 44 CFR Part 201 and according to guidance issued by the Federal Emergency Management Agency and the North Carolina Division of Emergency Management.

WHEREAS, it is the intent of the Town of Carthage Board of Commissioners to fulfill this obligation in order that the Town will be eligible for federal and state assistance in the event that a state of disaster is declared for a hazard event affecting the Town;

NOW, THEREFORE, be it resolved that the Town of Carthage Board of Commissioners hereby:

1. Adopts the Cape Fear Regional Hazard Mitigation Plan.


2. Vests Moore County Public Safety with the responsibility, authority, and the means to:

- (a) Inform all concerned parties of this action.
- (b) Cooperate with Federal, State and local agencies and private firms which undertake to study, survey, map and identify floodplain areas, and cooperate with neighboring communities with respect to management of adjoining floodplain areas in order to prevent exacerbation of existing hazard impacts.

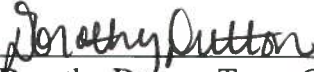
3. Appoints the Moore County Department of Public Safety, Division of Emergency Management to assure that the Hazard Mitigation Plan is reviewed annually and every five years as specified in the Plan to assure that the Plan is in compliance with all State and Federal regulations and that any needed revisions or amendments to the Plan are developed and presented to the Town of Carthage Board of Commissioners for consideration.

4. Agrees to take such other official action as may be reasonably necessary to carry out the objectives of the Hazard Mitigation Plan.

Adopted this the 16th day of November, 2020.


 Jimmy Chafflinch, Mayor
 Town of Carthage

Attest:


 Dorothy Dutton, Town Clerk
 Town of Carthage



Certified by: Dorothy Dutton (SEAL)

Date: 11/16/2020

RESOLUTION
ADOPTING CAPE FEAR REGIONAL
HAZARD MITIGATION PLAN

WHEREAS, the citizens and property within Moore County are subject to the effects of natural hazards that pose threats to lives and cause damage to property, and with the knowledge and experience that certain areas of the county are particularly vulnerable to drought, extreme heat, hailstorm, hurricane and tropical storm, lightning, thunderstorm wind/high wind, tornado, winter storm and freeze, flood, hazardous material incident, and wildfire; and

WHEREAS, the County desires to seek ways to mitigate the impact of identified hazard risks; and

WHEREAS, the Legislature of the State of North Carolina has in Part 6, Article 21 of Chapter 143; Parts 3, 5, and 8 of Article 19 of Chapter 160A; and Article 8 of Chapter 160A of the North Carolina General Statutes, delegated to local governmental units the responsibility to adopt regulations designed to promote the public health, safety, and general welfare of its citizenry; and

WHEREAS, the Legislature of the State of North Carolina has enacted General Statute Section 166A-19.41 (*State emergency assistance funds*) which provides that for a state of emergency declared pursuant to G.S. 166A-19.20(a) after the deadline established by the Federal Emergency Management Agency pursuant to the Disaster Mitigation Act of 2002, P.L. 106-390, the eligible entity shall have a hazard mitigation plan approved pursuant to the Stafford Act; and.

WHEREAS, Section 322 of the Federal Disaster Mitigation Act of 2000 states that local governments must develop an All-Hazards Mitigation Plan in order to be eligible to receive future Hazard Mitigation Grant Program Funds and other disaster-related assistance funding and that said Plan must be updated and adopted within a five year cycle; and

WHEREAS, the County has performed a comprehensive review and evaluation of each section of the previously approved Hazard Mitigation Plan and has updated the said plan as required under regulations at 44 CFR Part 201 and according to guidance issued by the Federal Emergency Management Agency and the North Carolina Division of Emergency Management.

WHEREAS, it is the intent of the Board of Commissioners of Moore County to fulfill this obligation in order that the County will be eligible for federal and state assistance in the event that a state of disaster is declared for a hazard event affecting the County;

NOW, THEREFORE, be it resolved that the Board of Commissioners of The Town of Robbins hereby:


1. Adopts the Cape Fear Regional Hazard Mitigation Plan.

2. Vests Moore County Public Safety with the responsibility, authority, and the means to:
- (a) Inform all concerned parties of this action.
 - (b) Cooperate with Federal, State and local agencies and private firms which undertake to study, survey, map and identify floodplain areas, and cooperate with neighboring communities with respect to management of adjoining floodplain areas in order to prevent exacerbation of existing hazard impacts.
3. Appoints the Moore County Department of Public Safety, Division of Emergency Management to assure that the Hazard Mitigation Plan is reviewed annually and every five years as specified in the Plan to assure that the Plan is in compliance with all State and Federal regulations and that any needed revisions or amendments to the Plan are developed and presented to the Moore County Board of Commissioners for consideration.
4. Agrees to take such other official action as may be reasonably necessary to carry out the objectives of the Hazard Mitigation Plan.


Adopted this the 10th day of December, 2020.



Lonnie English
Moore County Board of Commissioners

Attest:


Hannah Hungerford, Clerk
Town of Robbins





**RESOLUTION
ADOPTING CAPE FEAR REGIONAL
HAZARD MITIGATION PLAN**

WHEREAS, the citizens and property within Moore County are subject to the effects of natural hazards that pose threats to lives and cause damage to property, and with the knowledge and experience that certain areas of the county are particularly vulnerable to drought, extreme heat, hailstorm, hurricane and tropical storm, lightning, thunderstorm wind/high wind, tornado, winter storm and freeze, flood, hazardous material incident, and wildfire; and

WHEREAS, the County desires to seek ways to mitigate the impact of identified hazard risks; and

WHEREAS, the Legislature of the State of North Carolina has in Part 6, Article 21 of Chapter 143; Parts 3, 5, and 8 of Article 19 of Chapter 160A; and Article 8 of Chapter 160A of the North Carolina General Statutes, delegated to local governmental units the responsibility to adopt regulations designed to promote the public health, safety, and general welfare of its citizenry; and

WHEREAS, the Legislature of the State of North Carolina has enacted General Statute Section 166A-19.41 (*State emergency assistance funds*) which provides that for a state of emergency declared pursuant to G.S. 166A-19.20(a) after the deadline established by the Federal Emergency Management Agency pursuant to the Disaster Mitigation Act of 2002, P.L. 106-390, the eligible entity shall have a hazard mitigation plan approved pursuant to the Stafford Act; and.

WHEREAS, Section 322 of the Federal Disaster Mitigation Act of 2000 states that local governments must develop an All-Hazards Mitigation Plan in order to be eligible to receive future Hazard Mitigation Grant Program Funds and other disaster-related assistance funding and that said Plan must be updated and adopted within a five year cycle; and


WHEREAS, the County has performed a comprehensive review and evaluation of each section of the previously approved Hazard Mitigation Plan and has updated the said plan as required under regulations at 44 CFR Part 201 and according to guidance issued by the Federal Emergency Management Agency and the North Carolina Division of Emergency Management.

WHEREAS, it is the intent of the Whispering Pines Village Council to fulfill this obligation in order that the County will be eligible for federal and state assistance in the event that a state of disaster is declared for a hazard event affecting the County;

NOW, THEREFORE, be it resolved that the Whispering Pines Village Council hereby:


1. Adopts the Cape Fear Regional Hazard Mitigation Plan.
2. Vests Moore County Public Safety with the responsibility, authority, and the means to:
 - (a) Inform all concerned parties of this action.
 - (b) Cooperate with Federal, State and local agencies and private firms which undertake to study, survey, map and identify floodplain areas, and cooperate with neighboring communities with respect to management of adjoining floodplain areas in order to prevent exacerbation of existing hazard impacts.
3. Appoints the Moore County Department of Public Safety, Division of Emergency Management to assure that the Hazard Mitigation Plan is reviewed annually and every five years as specified in the Plan to assure that the Plan is in compliance with all State and Federal regulations and that any needed revisions or amendments to the Plan are developed and presented to the Moore County Board of Commissioners for consideration.
4. Agrees to take such other official action as may be reasonably necessary to carry out the objectives of the Hazard Mitigation Plan.

Adopted this the 9th day of December, 2020.



Alexa Roberts, Mayor
Village of Whispering Pines

Attest:



Linda M. Christopher, Village Clerk
Village of Whispering Pines

RESOLUTION
ADOPTING CAPE FEAR REGIONAL
HAZARD MITIGATION PLAN

WHEREAS, the citizens and property within Moore County are subject to the effects of natural hazards that pose threats to lives and cause damage to property, and with the knowledge and experience that certain areas of the county are particularly vulnerable to drought, extreme heat, hailstorm, hurricane and tropical storm, lightning, thunderstorm wind/high wind, tornado, winter storm and freeze, flood, hazardous material incident, and wildfire; and

WHEREAS, the County desires to seek ways to mitigate the impact of identified hazard risks; and

WHEREAS, the Legislature of the State of North Carolina has in Part 6, Article 21 of Chapter 143; Parts 3, 5, and 8 of Article 19 of Chapter 160A; and Article 8 of Chapter 160A of the North Carolina General Statutes, delegated to local governmental units the responsibility to adopt regulations designed to promote the public health, safety, and general welfare of its citizenry; and

WHEREAS, the Legislature of the State of North Carolina has enacted General Statute Section 166A-19.41 (*State emergency assistance funds*) which provides that for a state of emergency declared pursuant to G.S. 166A-19.20(a) after the deadline established by the Federal Emergency Management Agency pursuant to the Disaster Mitigation Act of 2002, P.L. 106-390, the eligible entity shall have a hazard mitigation plan approved pursuant to the Stafford Act; and.

WHEREAS, Section 322 of the Federal Disaster Mitigation Act of 2000 states that local governments must develop an All-Hazards Mitigation Plan in order to be eligible to receive future Hazard Mitigation Grant Program Funds and other disaster-related assistance funding and that said Plan must be updated and adopted within a five year cycle; and

WHEREAS, the County has performed a comprehensive review and evaluation of each section of the previously approved Hazard Mitigation Plan and has updated the said plan as required under regulations at 44 CFR Part 201 and according to guidance issued by the Federal Emergency Management Agency and the North Carolina Division of Emergency Management.

WHEREAS, it is the intent of the Board of Commissioners of Moore County to fulfill this obligation in order that the County will be eligible for federal and state assistance in the event that a state of disaster is declared for a hazard event affecting the County;

NOW, THEREFORE, be it resolved that the Board of Commissioners of Moore County hereby:

1. Adopts the Cape Fear Regional Hazard Mitigation Plan.

2. Vests Moore County Public Safety with the responsibility, authority, and the means to:

- (a) Inform all concerned parties of this action.
- (b) Cooperate with Federal, State and local agencies and private firms which undertake to study, survey, map and identify floodplain areas, and cooperate with neighboring communities with respect to management of adjoining floodplain areas in order to prevent exacerbation of existing hazard impacts.

3. Appoints the Moore County Department of Public Safety, Division of Emergency Management to assure that the Hazard Mitigation Plan is reviewed annually and every five years as specified in the Plan to assure that the Plan is in compliance with all State and Federal regulations and that any needed revisions or amendments to the Plan are developed and presented to the Moore County Board of Commissioners for consideration.


4. Agrees to take such other official action as may be reasonably necessary to carry out the objectives of the Hazard Mitigation Plan.

Adopted this the 17th day of November, 2020.



Frank Quis, Chair
Moore County Board of Commissioners

Attest:



Laura M. Williams, Clerk
Moore County Board of Commissioners

Certified by: Laura M. Williams (SEAL)

Date: 11/17/20



RESOLUTION
ADOPTING CAPE FEAR REGIONAL
HAZARD MITIGATION PLAN

RESOLUTION: 2020-03

WHEREAS, the citizens and property within Town of Pinebluff are subject to the effects of natural hazards that pose threats to lives and cause damage to property, and with the knowledge and experience that certain areas of the county are particularly vulnerable to drought, extreme heat, hailstorm, hurricane and tropical storm, lightning, thunderstorm wind/high wind, tornado, winter storm and freeze, flood, hazardous material incident, and wildfire; and

WHEREAS, the Town of Pinebluff desires to seek ways to mitigate the impact of identified hazard risks; and

WHEREAS, the Legislature of the State of North Carolina has in Part 6, Article 21 of Chapter 143; Parts 3, 5, and 8 of Article 19 of Chapter 160A; and Article 8 of Chapter 160A of the North Carolina General Statutes, delegated to local governmental units the responsibility to adopt regulations designed to promote the public health, safety, and general welfare of its citizenry; and

WHEREAS, the Legislature of the State of North Carolina has enacted General Statute Section 166A-19.41 (*State emergency assistance funds*) which provides that for a state of emergency declared pursuant to G.S. 166A-19.20(a) after the deadline established by the Federal Emergency Management Agency pursuant to the Disaster Mitigation Act of 2002, P.L. 106-390, the eligible entity shall have a hazard mitigation plan approved pursuant to the Stafford Act; and

WHEREAS, Section 322 of the Federal Disaster Mitigation Act of 2000 states that local governments must develop an All-Hazards Mitigation Plan in order to be eligible to receive future Hazard Mitigation Grant Program Funds and other disaster-related assistance funding and that said Plan must be updated and adopted within a five year cycle; and

WHEREAS, the Town of Pinebluff has performed a comprehensive review and evaluation of each section of the previously approved Hazard Mitigation Plan and has updated the said plan as required under regulations at 44 CFR Part 201 and according to guidance issued by the Federal Emergency Management Agency and the North Carolina Division of Emergency Management.

WHEREAS, it is the intent of the Board of Commissioners of the Town of Pinebluff to fulfill this obligation in order that the County will be eligible for federal and state assistance in the event that a state of disaster is declared for a hazard event affecting the County;

NOW, THEREFORE, be it resolved that the Board of Commissioners of the Town of Pinebluff hereby:


1. Adopts the Cape Fear Regional Hazard Mitigation Plan.

2. Vests Moore County Public Safety with the responsibility, authority, and the means to:
 - (a) Inform all concerned parties of this action.
 - (b) Cooperate with Federal, State and local agencies and private firms which undertake to study, survey, map and identify floodplain areas, and cooperate with neighboring communities with respect to management of adjoining floodplain areas in order to prevent exacerbation of existing hazard impacts.

3. Appoints the Moore County Department of Public Safety, Division of Emergency Management to assure that the Hazard Mitigation Plan is reviewed annually and every five years as specified in the Plan to assure that the Plan is in compliance with all State and Federal regulations and that any needed revisions or amendments to the Plan are developed and presented to the Moore County Board of Commissioners for consideration.


4. Agrees to take such other official action as may be reasonably necessary to carry out the objectives of the Hazard Mitigation Plan.

Adopted this the 19th day of November, 2020.



Rachel C. Byrd
Mayor to the Town of Pinebluff

Attest:



Betty O. McDuffie
Town Clerk to the Town of Pinebluff's Board of Commissioners

Certified by: _____ (SEAL)

Date: _____

RESOLUTION
ADOPTING CAPE FEAR REGIONAL
HAZARD MITIGATION PLAN

WHEREAS, the citizens and property within the Town of Southern Pines are subject to the effects of natural hazards that pose threats to lives and cause damage to property, and with the knowledge and experience that certain areas of the county are particularly vulnerable to drought, extreme heat, hailstorm, hurricane and tropical storm, lightning, thunderstorm wind/high wind, tornado, winter storm and freeze, flood, hazardous material incident, and wildfire; and

WHEREAS, the Town desires to seek ways to mitigate the impact of identified hazard risks; and

WHEREAS, the Legislature of the State of North Carolina has in Part 6, Article 21 of Chapter 143; Parts 3, 5, and 8 of Article 19 of Chapter 160A; and Article 8 of Chapter 160A of the North Carolina General Statutes, delegated to local governmental units the responsibility to adopt regulations designed to promote the public health, safety, and general welfare of its citizenry; and

WHEREAS, the Legislature of the State of North Carolina has enacted General Statute Section 166A-19.41 (*State emergency assistance funds*) which provides that for a state of emergency declared pursuant to G.S. 166A-19.20(a) after the deadline established by the Federal Emergency Management Agency pursuant to the Disaster Mitigation Act of 2002, P.L. 106-390, the eligible entity shall have a hazard mitigation plan approved pursuant to the Stafford Act; and.

WHEREAS, Section 322 of the Federal Disaster Mitigation Act of 2000 states that local governments must develop an All-Hazards Mitigation Plan in order to be eligible to receive future Hazard Mitigation Grant Program Funds and other disaster-related assistance funding and that said Plan must be updated and adopted within a five year cycle; and


WHEREAS, the Town has performed a comprehensive review and evaluation of each section of the previously approved Hazard Mitigation Plan and has updated the said plan as required under regulations at 44 CFR Part 201 and according to guidance issued by the Federal Emergency Management Agency and the North Carolina Division of Emergency Management.

WHEREAS, it is the intent of the Southern Pines Town Council to fulfill this obligation in order that the Town will be eligible for federal and state assistance in the event that a state of disaster is declared for a hazard event affecting the Town;

NOW, THEREFORE, be it resolved that the Southern Pines Town Council hereby:


1. Adopts the Cape Fear Regional Hazard Mitigation Plan.
2. Vests Southern Pines Fire Department with the responsibility, authority, and the means to:
 - (a) Inform all concerned parties of this action.
 - (b) Cooperate with Federal, State and local agencies and private firms which undertake to study, survey, map and identify floodplain areas, and cooperate with neighboring communities with respect to management of adjoining floodplain areas in order to prevent exacerbation of existing hazard impacts.
3. Appoints the Southern Pines Fire Department to assure that the Hazard Mitigation Plan is reviewed annually and every five years as specified in the Plan to assure that the Plan is in compliance with all State and Federal regulations and that any needed revisions or amendments to the Plan are developed and presented to the Southern Pines Town Council for consideration.
4. Agrees to take such other official action as may be reasonably necessary to carry out the objectives of the Hazard Mitigation Plan.

Adopted this the 4th day of November, 2020.



Carol Haney, Mayor
Southern Pines Town Council

Attest:



Peggy Smith, Town Clerk
Southern Pines Town Council

Certified by:  (SEAL)

Date: 11/29/20

RESOLUTION
ADOPTING CAPE FEAR REGIONAL
HAZARD MITIGATION PLAN
#R20-04

WHEREAS, the citizens and property within Foxfire Village are subject to the effects of natural hazards that pose threats to lives and cause damage to property, and with the knowledge and experience that certain areas of the county are particularly vulnerable to drought, extreme heat, hailstorm, hurricane and tropical storm, lightning, thunderstorm wind/high wind, tornado, winter storm and freeze, flood, hazardous material incident, and wildfire; and

WHEREAS, Foxfire Village desires to seek ways to mitigate the impact of identified hazard risks; and

WHEREAS, the Legislature of the State of North Carolina has in Part 6, Article 21 of Chapter 143; Parts 3, 5, and 8 of Article 19 of Chapter 160A; and Article 8 of Chapter 160A of the North Carolina General Statutes, delegated to local governmental units the responsibility to adopt regulations designed to promote the public health, safety, and general welfare of its citizenry; and

WHEREAS, the Legislature of the State of North Carolina has enacted General Statute Section 166A-19.41 (*State emergency assistance funds*) which provides that for a state of emergency declared pursuant to G.S. 166A-19.20(a) after the deadline established by the Federal Emergency Management Agency pursuant to the Disaster Mitigation Act of 2002, P.L. 106-390, the eligible entity shall have a hazard mitigation plan approved pursuant to the Stafford Act; and

WHEREAS, Section 322 of the Federal Disaster Mitigation Act of 2000 states that local governments must develop an All-Hazards Mitigation Plan in order to be eligible to receive future Hazard Mitigation Grant Program Funds and other disaster-related assistance funding and that said Plan must be updated and adopted within a five year cycle; and


WHEREAS, the County has performed a comprehensive review and evaluation of each section of the previously approved Hazard Mitigation Plan and has updated the said plan as required under regulations at 44 CFR Part 201 and according to guidance issued by the Federal Emergency Management Agency and the North Carolina Division of Emergency Management.

WHEREAS, it is the intent of the Foxfire Village Council to fulfill this obligation in order that Foxfire Village will be eligible for federal and state assistance in the event that a state of disaster is declared for a hazard event affecting the County;

NOW, THEREFORE, be it resolved that the Foxfire Village Council hereby:

1. Adopts the Cape Fear Regional Hazard Mitigation Plan.
2. Vests Moore County Public Safety with the responsibility, authority, and the means to:
 - (a) Inform all concerned parties of this action.
 - (b) Cooperate with Federal, State and local agencies and private firms which undertake to study, survey, map and identify floodplain areas, and cooperate with neighboring communities with respect to management of adjoining floodplain areas in order to prevent exacerbation of existing hazard impacts.
3. Appoints the Moore County Department of Public Safety, Division of Emergency Management to assure that the Hazard Mitigation Plan is reviewed annually and every five years as specified in the Plan to assure that the Plan is in compliance with all State and Federal regulations and that any needed revisions or amendments to the Plan are developed and presented to the Moore County Board of Commissioners for consideration.
4. Agrees to take such other official action as may be reasonably necessary to carry out the objectives of the Hazard Mitigation Plan.

Adopted this the 10th day of November, 2020.


E.M. McCue III
Mayor, Foxfire Village

Attest:


Lisa A. Kivett, CMC, NCCMC, CZO
Village Clerk, Foxfire Village

Appendix B: Regulation Checklist

This appendix to the Cape Fear Regional Hazard Mitigation Plan contains a copy of a completed Regulation Checklist from FEMA's *Local Mitigation Plan Review Tool*. This checklist provides page numbers indicating where in the Plan each element required by FEMA is met. This serves as a final internal review to confirm that the Plan meets Federal requirements.

LOCAL MITIGATION PLAN REVIEW TOOL

The *Local Mitigation Plan Review Tool* demonstrates how the Local Mitigation Plan meets the regulation in 44 CFR §201.6 and offers States and FEMA Mitigation Planners an opportunity to provide feedback to the community.

- The Regulation Checklist provides a summary of FEMA’s evaluation of whether the Plan has addressed all requirements.
- The Plan Assessment identifies the plan’s strengths as well as documents areas for future improvement.
- The Multi-jurisdiction Summary Sheet is an optional worksheet that can be used to document how each jurisdiction met the requirements of each Element of the Plan (Planning Process; Hazard Identification and Risk Assessment; Mitigation Strategy; Plan Review, Evaluation, and Implementation; and Plan Adoption).

The FEMA Mitigation Planner must reference this *Local Mitigation Plan Review Guide* when completing the *Local Mitigation Plan Review Tool*.

Jurisdiction: Cape Fear Region (Chatham, Harnett, Johnston, Lee, and Moore Counties)	Title of Plan: Cape Fear Regional Hazard Mitigation Plan	Date of Plan: September 2020
Local Point of Contact: D. Scot Brooks	Address: 302 South McNeill St Carthage, NC 28327	E-Mail: sbrooks@moorecountync.gov
Title: Deputy Director of Public Safety		
Agency: Moore County Public Safety		
Phone Number: 910-947-6317 x4353		

State Reviewer: Carl Baker	Title: Hazard Mitigation Planner	Date: October 16, 2020 October 26, 2020

FEMA Reviewer: Martin Erbele Edwardine S. Marrone Robin Berzins	Title: Program Analyst NC-FIT-Mitigation Planner TN-FIT-Mitigation Planner	Date: 11-19-20 12-7-20 02-23-2021
Date Received in FEMA Region IV	October 27, 2020	
Plan Not Approved		
Plan Approvable Pending Adoption	12-7-20	
Plan Approved	02-23-2021	

**SECTION 1:
REGULATION CHECKLIST**

INSTRUCTIONS: The Regulation Checklist must be completed by FEMA. The purpose of the Checklist is to identify the location of relevant or applicable content in the Plan by Element/sub-element and to determine if each requirement has been ‘Met’ or ‘Not Met.’ The ‘Required Revisions’ summary at the bottom of each Element must be completed by FEMA to provide a clear explanation of the revisions that are required for plan approval. Required revisions must be explained for each plan sub-element that is ‘Not Met.’ Sub-elements should be referenced in each summary by using the appropriate numbers (A1, B3, etc.), where applicable. Requirements for each Element and sub-element are described in detail in this *Plan Review Guide* in Section 4, Regulation Checklist.

1. REGULATION CHECKLIST		Lo cat ion	Met	Not Met
Regulation (44 CFR 201.6 Local Mitigation Plans)				
ELEMENT A. PLANNING PROCESS				
A1. Does the Plan document the planning process, including how it was prepared and who was involved in the process for each jurisdiction? (Requirement §201.6(c)(1))	<p>Section 1: Introduction & Section 2: Planning Process a. Sec. 2.2, Pg. 2:2 b. Sec. 1.3, Pg. 1:3 c. Sec. 2.4, Table 2.1, Pg. 2:5 d. Sec. 2.4, Pg. 2:4 e. Sec. 2.3, Figure 2.1, Pg. 2:4</p> <p>a. Pg. 2:3 – 2:11 b. Pg. 2:2 – 2:3 c. Pg. 2:5 – 2:7 d. Pg. 2:5 – 2:7; Appendix G Sign in Sheets e. Pg. 2:5-2:13</p>		X	
A2. Does the Plan document an opportunity for neighboring communities, local and regional agencies involved in hazard mitigation activities, agencies that have the authority to regulate development as well as other interests to be involved in the planning process? (Requirement §201.6(b)(2))	<p>Section 2: Planning Process a. Sec. 2.2, Pg. 2:2-2:3; Sec. 2.4, Pg. 2:4 b. Sec. 2.4, Table 2.1, Pg. 2:5 c. Sec. 2.7, Pg. 2:14</p> <p>a. Pg. 2:12 – 2:13 b. Table 2.1, Pg. 2:5-7 c. Pg. 2:4-10</p>		X	

1. REGULATION CHECKLIST		Lo cat ion	Met	Not Met
Regulation (44 CFR 201.6 Local Mitigation Plans)				
A3. Does the Plan document how the public was involved in the planning process during the drafting stage? (Requirement §201.6(b)(1))	<p>Section 2: Planning Process a. Sec. 2.5, Pg. 2:9-2:13; Sec. 2.6, Pg. 2:13 b. Sec. 2.7, Pg. 2:14</p> <p>a. Pg. 2:11-12; Appendix E Project Information Fact Sheet; Appendix F Public Participation Survey b. Pg. 2:11-12; Appendix E Project Information Fact Sheet; Appendix F Public Participation Survey</p>		X	
A4. Does the Plan describe the review and incorporation of existing plans, studies, reports, and technical information? (Requirement §201.6(b)(3))	<p>Section 7: Capability Assessment a. Sec. 7.3.1, Table 7.1, Pg. 7:3-7:4 b. Sec. 7.3, Pg. 7:2</p> <p>a. Pg. 7:3-5; Table 7.1 b. Pg. 7:1-5; Table 7.1</p>		X	
A5. Is there discussion of how the community (ies) will continue public participation in the plan maintenance process? (Requirement §201.6(c)(4)(iii))	<p>Section 10: Plan Maintenance a. Sec. 10.4, Pg. 10:6</p> <p>a. Sec. 10.4, Pg. 10:6</p>		X	
A6. Is there a description of the method and schedule for keeping the plan current (monitoring, evaluating and updating the mitigation plan within a 5-year cycle)? (Requirement §201.6(c)(4)(i))	<p>Section 10: Plan Maintenance a. Sec. 10.1, Pg. 10:1; Sec. 10.3, Pg. 10:4 b. Sec. 10.1, Pg. 10:1; Sec. 10.3, Pg. 10:4 c. Sec. 10.3, Pg. 10:4 - 10:6 d. Sec. 10.1, Pg. 10:1</p> <p>a. Pg. 10:1-4 b. Pg. 10:4 c. Pg. 10:4 - 10:6 d. Pg. 10:1-6</p>		X	

1. REGULATION CHECKLIST

Regulation (44 CFR 201.6 Local Mitigation Plans)

Lo cat ion	Met	Not Met
------------------	-----	------------

ELEMENT A: REQUIRED REVISIONS

NCEM 1st Review:

A1: Table 2-1, Bryan Phillips listed as MCDPS Director. Need to explain abbreviation.

Moore County Director of Public Safety.

Rhonda Norris, listed as GIS, no jurisdiction.

GIS Director of Johnston County.

Jack Meadows, Siler City or Siler?

Town of Siler City (corrected).

Page 2-5, Table 2-1 Narrative: City of Cary is listed though not in participating jurisdictions. Broadway listed twice. Revised to show: the towns of Goldston, Pittsboro, Kenly, Micro, Princeton, Selma, Smithfield, Broadway, Sanford, Cameron, Carthage, Pinebluff, Robbins, Southern Pines, Taylortown and Vass participated in the planning process through emails and phone conversations and in direct contact with Chatham, Johnston, Harnett, Lee, and Moore as proxies.

March 17, 2020 Meeting (Appendix G) on meeting header, different date on attendance rosters and in Section 2.5. Agenda in Appendix G has been revised. (meeting was rescheduled in May due to Covid-19 Pandemic).

A2: ***Local Mitigation Plan Review Guide (page 15) The plan must identify all stakeholders involved or given an opportunity to be involved in the planning process. At a minimum, stakeholders must include: 1) Local and regional agencies involved in hazard mitigation activities; 2) Agencies that have the authority to regulate development; and 3) Neighboring communities. An opportunity to be involved in the planning process means that the stakeholders are engaged or invited as participants and given the chance to provide input to affect the plan's content.***

Section 2.7 (page 2-12 and 2-13) does not demonstrate how or which neighboring jurisdictions were involved in the planning process. Revised to reflect: "The development of this plan incorporated information from existing plans, studies, reports, technical information and initiatives, such as hazard mitigation plans, local comprehensive plans, and flood insurance studies as well as other relevant data from neighboring communities and other jurisdictions, like Wake, Franklin, Nash, Wilson, Wayne, Sampson, Cumberland, Hoke, Scotland, Richmond, Montgomery, Randolph, Alamance, Orange and Durham counties through review and analysis. These neighboring jurisdictions were invited via email for an opportunity to be engaged in the planning process and provide input to affect the plan's content."

A3: No required revisions.

A4: No required revisions.

A5: No required revisions.

A6: No required revisions.

NCEM 2nd Review: No revisions required.

FEMA Review: No required revisions

ELEMENT B. HAZARD IDENTIFICATION AND RISK ASSESSMENT

1. REGULATION CHECKLIST		Lo cat ion	Met	Not Met																																																																													
Regulation (44 CFR 201.6 Local Mitigation Plans)																																																																																	
B1. Does the Plan include a description of the type, location, and extent of all-natural hazards that can affect each jurisdiction(s)? (Requirement §201.6(c)(2)(i))	<p>Section 2: Planning Process, Section 4: Hazard Identification & Section 5: Hazard Profiles</p> <p>a. Sec. 2.5, Pg. 2:11-2:12; Sec. 4.4, Pg. 4:6-4:17, Sec. 5.1-5.12, Pg. 5:1-5:188; Sec. 5.14, Pg. 5-251</p> <table border="1"> <thead> <tr> <th>Hazard Type</th> <th>Description</th> </tr> </thead> <tbody> <tr><td>Drought</td><td>5:5</td></tr> <tr><td>Extreme Heat</td><td>5:12</td></tr> <tr><td>Hurricane and Tropical Storm</td><td>5:23</td></tr> <tr><td>Severe Weather</td><td>5:39</td></tr> <tr><td>Tornado</td><td>5:94</td></tr> <tr><td>Winter Storm</td><td>5:116</td></tr> <tr><td>Earthquake</td><td>5:166</td></tr> <tr><td>Dam Failure</td><td>5:180</td></tr> <tr><td>Flood</td><td>5:189</td></tr> <tr><td>Wildfire</td><td>5:252</td></tr> </tbody> </table> <p>Section 4: Hazard Identification</p> <p>b. Sec. 4.4; Pg. 4:6, Pg. 4:17</p> <p>Section 5: Hazard Profiles</p> <p>c. Sec. 5.3-5.12, Pg. 5:5-5:188</p> <table border="1"> <thead> <tr> <th>Hazard Type</th> <th>Location</th> <th>Extent</th> </tr> </thead> <tbody> <tr><td>Drought</td><td>5:6-5:8</td><td>5:8-5:9</td></tr> <tr><td>Extreme Heat</td><td>5:14-5:20</td><td>5:21</td></tr> <tr><td>Hurricane and Tropical Storm</td><td>5:25-5:31</td><td>5:32</td></tr> <tr><td>Severe Weather</td><td>5:41-5:60</td><td>5:61-5:64</td></tr> <tr><td>Tornado</td><td>5:104</td><td>5:104</td></tr> <tr><td>Winter Storm</td><td>5:116-5:154</td><td>5:155</td></tr> <tr><td>Earthquake</td><td>5:168-5:173</td><td>5:173-5:174</td></tr> <tr><td>Dam Failure</td><td>5:181-5:184</td><td>5:6-5:185</td></tr> <tr><td>Flood</td><td>5:190-5:227</td><td>5:228-5:232</td></tr> <tr><td>Wildfire</td><td>5:253-5:289</td><td>5:290-5:291</td></tr> </tbody> </table> <p>Section 4: Hazard Identification</p> <p>d. Sec. 4.5, Pg. 4:17-4:18</p> <p>B1a: Table 4-2, Pg. 4:5; Section 5</p> <table border="1"> <thead> <tr> <th>Hazard Type</th> <th>Description (Pg.)</th> </tr> </thead> <tbody> <tr><td>Drought</td><td>5:5</td></tr> <tr><td>Extreme Heat</td><td>5:12</td></tr> <tr><td>Hurricane and Tropical Storm</td><td>5:23</td></tr> <tr><td>Severe Weather</td><td>5:39</td></tr> <tr><td>Tornado</td><td>5:94</td></tr> <tr><td>Winter Storm</td><td>5:116</td></tr> <tr><td>Earthquake</td><td>5:166</td></tr> <tr><td>Dam Failure</td><td>5:180</td></tr> <tr><td>Flood</td><td>5:189</td></tr> <tr><td>Wildfire</td><td>5:252</td></tr> </tbody> </table>	Hazard Type	Description	Drought	5:5	Extreme Heat	5:12	Hurricane and Tropical Storm	5:23	Severe Weather	5:39	Tornado	5:94	Winter Storm	5:116	Earthquake	5:166	Dam Failure	5:180	Flood	5:189	Wildfire	5:252	Hazard Type	Location	Extent	Drought	5:6-5:8	5:8-5:9	Extreme Heat	5:14-5:20	5:21	Hurricane and Tropical Storm	5:25-5:31	5:32	Severe Weather	5:41-5:60	5:61-5:64	Tornado	5:104	5:104	Winter Storm	5:116-5:154	5:155	Earthquake	5:168-5:173	5:173-5:174	Dam Failure	5:181-5:184	5:6-5:185	Flood	5:190-5:227	5:228-5:232	Wildfire	5:253-5:289	5:290-5:291	Hazard Type	Description (Pg.)	Drought	5:5	Extreme Heat	5:12	Hurricane and Tropical Storm	5:23	Severe Weather	5:39	Tornado	5:94	Winter Storm	5:116	Earthquake	5:166	Dam Failure	5:180	Flood	5:189	Wildfire	5:252	X		
Hazard Type	Description																																																																																
Drought	5:5																																																																																
Extreme Heat	5:12																																																																																
Hurricane and Tropical Storm	5:23																																																																																
Severe Weather	5:39																																																																																
Tornado	5:94																																																																																
Winter Storm	5:116																																																																																
Earthquake	5:166																																																																																
Dam Failure	5:180																																																																																
Flood	5:189																																																																																
Wildfire	5:252																																																																																
Hazard Type	Location	Extent																																																																															
Drought	5:6-5:8	5:8-5:9																																																																															
Extreme Heat	5:14-5:20	5:21																																																																															
Hurricane and Tropical Storm	5:25-5:31	5:32																																																																															
Severe Weather	5:41-5:60	5:61-5:64																																																																															
Tornado	5:104	5:104																																																																															
Winter Storm	5:116-5:154	5:155																																																																															
Earthquake	5:168-5:173	5:173-5:174																																																																															
Dam Failure	5:181-5:184	5:6-5:185																																																																															
Flood	5:190-5:227	5:228-5:232																																																																															
Wildfire	5:253-5:289	5:290-5:291																																																																															
Hazard Type	Description (Pg.)																																																																																
Drought	5:5																																																																																
Extreme Heat	5:12																																																																																
Hurricane and Tropical Storm	5:23																																																																																
Severe Weather	5:39																																																																																
Tornado	5:94																																																																																
Winter Storm	5:116																																																																																
Earthquake	5:166																																																																																
Dam Failure	5:180																																																																																
Flood	5:189																																																																																
Wildfire	5:252																																																																																

1. REGULATION CHECKLIST

Regulation (44 CFR 201.6 Local Mitigation Plans)

Lo
cat
ion Met Not
Met

B2. Does the Plan include information on previous occurrences of hazard events and on the probability of future hazard events for each jurisdiction? (Requirement §201.6(c)(2)(i))

Section 5: Hazard Profiles (HISTORY)

a. Sec. 5.3, Pg. 5:10; Sec. 5.4, Pg. 5:21; Sec. 5.5, Pg. 5:33, Sec. 5.6, Pg. 5:63; Sec. 5.7, Pg. 5:103, Sec. 5.8, Pg. 5:154; Sec. 5.9, Pg. 5:174; Sec. 5.10, Pg. 5:184; Sec. 5.11, Pg. 5:231; Sec. 5:13, Pg. 5:249

Section 5: Hazard Profiles (PROBABILITY)

b. Sec. 5.3, Pg. 5:10; Sec. 5.4, Pg. 5:22; Sec. 5.5, Pg. 5:36, Sec. 5.6, Pg. 5:91; Sec. 5.7, Pg. 5:112, Sec. 5.8, Pg. 5:162; Sec. 5.9, Pg. 5:177; Sec. 5.10, Pg. 5:185; Sec. 5.11, Pg. 5:243; Sec. 5:13, Pg. 5:251

Section 5: Hazard Profiles

c. Sec. 5.3-5:11, Pg. 5:5-5:245

Hazard Type	Historical Occurrence	Probability of Future Occurrence
Drought	5:10	5:10-5:12
Extreme Heat	5:21	5:21-5:23
Hurricane and Tropical Storm	5:32-5:36	5:36-5:38
Severe Weather	5:64-5:92	5:92-5:94
Tornado	5:104-5:113	5:113-5:115
Winter Storm	5:155-5:163	5:163-5:164
Earthquake	5:175-5:178	5:178-5:179
Dam Failure	5:185-5:186	5:186-5:188
Flood	5:232-5:243	5:243-5:245
Wildfire	5:291-5:294	5:294-5:296

X

B2 a,b,c: Section 5, Pg.# below

Hazard Type	Historical Occurrence (B2a, c)	Probability of Future Occurrence (B2b)
Drought	5:10	5:10-5:12
Extreme Heat	5:21	5:22-5:23
Hurricane and Tropical Storm	5:32-5:36	5:36-5:38
Severe Weather	5:64-5:92	5:92-5:94
Tornado	5:104-5:113	5:113-5:115
Winter Storm	5:155-5:163	5:163-5:164
Earthquake	5:175-5:178	5:178-5:179
Dam Failure	5:184:186	5:186-5:188
Flood	5:232-5:243	5:243-5:245
Wildfire	5:291-5:294	5:294-5:296

1. REGULATION CHECKLIST		Lo cat ion	Met	Not Met																																																																	
Regulation (44 CFR 201.6 Local Mitigation Plans)																																																																					
<p>B3. Is there a description of each identified hazard's impact on the community as well as an overall summary of the community's vulnerability for each jurisdiction? (Requirement §201.6(c)(2)(ii))</p>	<p>Section 5: Hazard Profiles (IMPACT) a. Sec. 5.3, Pg. 5:12; Sec. 5.4, Pg. 5:23; Sec. 5.5, Pg. 5:37, Sec. 5.6, Pg. 5:92; Sec. 5.7, Pg. 5:114, Sec. 5.8, Pg. 5:164; Sec. 5.9, Pg. 5:179; Sec. 5.10, Pg. 5:187; Sec. 5.11, Pg. 5:244; Sec. 5:13, Pg. 5:294</p> <p>Section 6: Vulnerability Assessment b. Sec. 6.5, Pg. 6:15-6:32</p> <table border="1"> <thead> <tr> <th>Hazard Type</th> <th>Hazard's Impact</th> <th>Vulnerability (Section 6)</th> </tr> </thead> <tbody> <tr><td>Drought</td><td>5:12</td><td>6:34</td></tr> <tr><td>Extreme Heat</td><td>5:23</td><td>6:34</td></tr> <tr><td>Hurricane and Tropical Storm</td><td>5:38-5:39</td><td>6:35-6:166</td></tr> <tr><td>Severe Weather</td><td>5:94</td><td>6:402-6:533</td></tr> <tr><td>Tornado</td><td>5:115</td><td>6:533-6:669</td></tr> <tr><td>Winter Storm</td><td>5:165</td><td>6:669</td></tr> <tr><td>Earthquake</td><td>5:179-5:180</td><td>6:167-6:346</td></tr> <tr><td>Dam/Levee Failure</td><td>5:188-5:189</td><td>6:33</td></tr> <tr><td>Flood</td><td>5:245-5:246</td><td>6:347-6:402</td></tr> <tr><td>Wildfire</td><td>5:296-5:297</td><td>6:678-6:710</td></tr> </tbody> </table> <p>B2a&b:</p> <table border="1"> <thead> <tr> <th>Hazard Type</th> <th>Hazard's Impact</th> <th>Vulnerability (Section 6)</th> </tr> </thead> <tbody> <tr><td>Drought</td><td>5:12</td><td>6:34</td></tr> <tr><td>Extreme Heat</td><td>5:23</td><td>6:34</td></tr> <tr><td>Hurricane and Tropical Storm</td><td>5:38-5:39</td><td>6:35-6:166</td></tr> <tr><td>Severe Weather</td><td>5:94</td><td>6:402-6:533</td></tr> <tr><td>Tornado</td><td>5:115</td><td>6:533-6:669</td></tr> <tr><td>Winter Storm</td><td>5:165</td><td>6:669</td></tr> <tr><td>Earthquake</td><td>5:179-5:180</td><td>6:167-6:346</td></tr> <tr><td>Dam/Levee Failure</td><td>5:188-5:189</td><td>6:33</td></tr> <tr><td>Flood</td><td>5:245-5:246</td><td>6:347-6:402</td></tr> <tr><td>Wildfire</td><td>5:296-5:297</td><td>6:678-6:710</td></tr> </tbody> </table>	Hazard Type	Hazard's Impact	Vulnerability (Section 6)	Drought	5:12	6:34	Extreme Heat	5:23	6:34	Hurricane and Tropical Storm	5:38-5:39	6:35-6:166	Severe Weather	5:94	6:402-6:533	Tornado	5:115	6:533-6:669	Winter Storm	5:165	6:669	Earthquake	5:179-5:180	6:167-6:346	Dam/Levee Failure	5:188-5:189	6:33	Flood	5:245-5:246	6:347-6:402	Wildfire	5:296-5:297	6:678-6:710	Hazard Type	Hazard's Impact	Vulnerability (Section 6)	Drought	5:12	6:34	Extreme Heat	5:23	6:34	Hurricane and Tropical Storm	5:38-5:39	6:35-6:166	Severe Weather	5:94	6:402-6:533	Tornado	5:115	6:533-6:669	Winter Storm	5:165	6:669	Earthquake	5:179-5:180	6:167-6:346	Dam/Levee Failure	5:188-5:189	6:33	Flood	5:245-5:246	6:347-6:402	Wildfire	5:296-5:297	6:678-6:710	X	
	Hazard Type	Hazard's Impact	Vulnerability (Section 6)																																																																		
Drought	5:12	6:34																																																																			
Extreme Heat	5:23	6:34																																																																			
Hurricane and Tropical Storm	5:38-5:39	6:35-6:166																																																																			
Severe Weather	5:94	6:402-6:533																																																																			
Tornado	5:115	6:533-6:669																																																																			
Winter Storm	5:165	6:669																																																																			
Earthquake	5:179-5:180	6:167-6:346																																																																			
Dam/Levee Failure	5:188-5:189	6:33																																																																			
Flood	5:245-5:246	6:347-6:402																																																																			
Wildfire	5:296-5:297	6:678-6:710																																																																			
Hazard Type	Hazard's Impact	Vulnerability (Section 6)																																																																			
Drought	5:12	6:34																																																																			
Extreme Heat	5:23	6:34																																																																			
Hurricane and Tropical Storm	5:38-5:39	6:35-6:166																																																																			
Severe Weather	5:94	6:402-6:533																																																																			
Tornado	5:115	6:533-6:669																																																																			
Winter Storm	5:165	6:669																																																																			
Earthquake	5:179-5:180	6:167-6:346																																																																			
Dam/Levee Failure	5:188-5:189	6:33																																																																			
Flood	5:245-5:246	6:347-6:402																																																																			
Wildfire	5:296-5:297	6:678-6:710																																																																			
<p>B4. Does the Plan address NFIP insured structures within the jurisdiction that have been repetitively damaged by floods? (Requirement §201.6(c)(2)(ii))</p>	<p>Section 5: Hazard Profiles a. Sec. 5.11, Pg. 5:188-5:245 B4a: Pg. 5-242</p>	X																																																																			

ELEMENT B: REQUIRED REVISIONS

NCEM 1st Review:

B1: The following hazards do not have a narrative statement defining the hazard: Extreme Heat, Tornado, Winter Storm, and Hazardous Materials Incident. Headings revised.

5.1.1 Hazard Description and Background

The Wildfire extent table (no number) does not list the dates of the fires included.

Table Error! No text of specified style in document.-1: Total Acres Burned (2015-2020)

Jurisdiction	Total Acres Burned
Chatham County	
Goldston	10
Pittsboro	10
Siler City	10
Unincorporated Area	50
Harnett County	
Angier	No Data Available
Coats	No Data Available
Dunn	No Data Available
Erwin	No Data Available
Lillington	No Data Available
Unincorporated Area	1,136
Johnston County	414.96
Archer Lodge	No Data Available
Benson	No Data Available
Clayton	No Data Available
Four Oaks	No Data Available
Kenly	No Data Available
Micro	No Data Available
Pine Level	No Data Available
Princeton	No Data Available
Selma	No Data Available
Smithfield	No Data Available
Wilson's Mills	No Data Available

Unincorporated Area	237.96
Lee County	660.97
Broadway	No Data Available
Sanford	No Data Available
Unincorporated Area	No Data Available
Moore County	
Aberdeen	No Data Available
Cameron	No Data Available
Cartage	No Data Available
Foxfire Village	No Data Available
Pinebluff	No Data Available
Pinehurst	No Data Available
Robbins	No Data Available
Southern Pines	No Data Available
Taylortown	No Data Available
Vass	No Data Available
Whispering Pines	No Data Available
Unincorporated Area	1,467

Figure 5-27, page 5-53, Banner is unlabeled. Labeled.

B2: No required revisions.

B3: The impact category for the following hazards are blank: Hazardous Materials Incident, Nuclear Accident, and Terror Threat. According to the FEMA Review Tool: "Manmade or human caused hazards may be included in the document, but these are not required and will not be reviewed to meet the requirements for natural hazards." Local Mitigation Plan Review Guide October 1, 2011 page 19. Communities did not feel it necessary to include impact of these man-made hazards at this time.

B4: Section 5.11.5 narrative and table do not indicate what types of properties are repetitive losses. Provide a statement that describes what types of properties (e.g. The repetitive loss properties include residential, commercial, and industrial properties).

Table Error! No text of specified style in document.-2: Summary of Residential Repetitive Loss Properties in the Cape Fear Region

Location	Number of Properties	Number of Losses	Total Payments
Chatham County	2	5	\$156,179

NCEM 2nd Review: No revisions required.

1. REGULATION CHECKLIST		Lo cat ion	Met	Not Met
Regulation (44 CFR 201.6 Local Mitigation Plans)				
FEMA Review: No revisions required.				
ELEMENT C. MITIGATION STRATEGY				
C1. Does the plan document each jurisdiction’s existing authorities, policies, programs and resources and its ability to expand on and improve these existing policies and programs? (Requirement §201.6(c)(3))	Section 7: Capability Assessment & Section 9: Mitigation Action Plan a. Sec. 7, Pg. 7:1 – 7:20; Sec. 9.2, Pg. 9:2 a. Sec. 7, Pg. 7:1 – 7:20; Sec. 9.2, Pg. 9:2		X	
C2. Does the Plan address each jurisdiction’s participation in the NFIP and continued compliance with NFIP requirements, as appropriate? (Requirement §201.6(c)(3)(ii))	Section 5: Hazard Profiles & Section 7: Capability Assessment a. Sec. 5.11, Pg. 5:240-5:245; Sec. 7.3.4, Table 7.2, Pg. 7:9 a. Pg. 5-190, 5-197, 5-225 5:241 through 5:245; Pg. 7:9 through 7:14		X	
C3. Does the Plan include goals to reduce/avoid long-term vulnerabilities to the identified hazards? (Requirement §201.6(c)(3)(i))	Section 8: Mitigation Strategy a. Sec. 8.2, Pg. 8:3 b. Sec. 8.2, Pg. 8:3 C3 a&b: Pg. 8:3		X	
C4. Does the Plan identify and analyze a comprehensive range of specific mitigation actions and projects for each jurisdiction being considered to reduce the effects of hazards, with emphasis on new and existing buildings and infrastructure? (Requirement §201.6(c)(3)(ii))	Section 8: Mitigation Strategy & Section 9: Mitigation Action Plan a. Sec. 8.3, Pg. 8:3 – 8:5 b. Sec. 9.2, Pg. 9:2 – 9:113 c. Sec. 8.3, Pg. 8:3 – 8:5; Sec. 9.2, Pg. 9:2 – 9:113 C4a, b, and c: Section 9, pages 9-1 through 9-117 C		X	
C5. Does the Plan contain an action plan that describes how the actions identified will be prioritized (including cost benefit review), implemented, and administered by each jurisdiction? (Requirement §201.6(c)(3)(iv)); (Requirement §201.6(c)(3)(iii))	Section 8: Mitigation Strategy, Section 9: Mitigation Action Plan, & Section 10: Plan Maintenance a. Sec. 8.1.1, Pg. 8:2; Sec. 10.2, Pg. 10:3 – 10:4 b. Sec. 9.2, Pg. 9:2 – 9:113 c. Sec. 9.2, Pg. 9:2 – 9:113 a. Pg. 8:2; Pg. 10:3 – 10:4 b. Sec. 9.2, Pg. 9:2 – 9:113 c. Sec. 9.2, Pg. 9:2 – 9:113		X	

1. REGULATION CHECKLIST		Lo cat ion	Met	Not Met
Regulation (44 CFR 201.6 Local Mitigation Plans)				
C6. Does the Plan describe a process by which local governments will integrate the requirements of the mitigation plan into other planning mechanisms, such as comprehensive or capital improvement plans, when appropriate? (Requirement §201.6(c)(4)(ii))	<p>Section 7: Capability Assessment & Section 10: Plan Maintenance</p> <p>a. Sec. 10.2, Pg. 10:3 – 10:4 b. Sec. 2.1, Pg. 2:1 – 2:2; Sec. 7.3.1, Table 7.1, Pg. 7:3 – 7:4 c. Sec. 10.2, Pg. 10:3 – 10:4; Sec. 9.2, Pg. 9:2 – 9:113 d. Sec. 10.2, Pg. 10:3 – 10:4 e. Sec. 10.2 – 10.3, Pg. 10:3 -10:6</p> <p>a. Pg. 10:3 – 10:4 b. Pg. 7:3 – 7:22 c. Pg. 10:3 – 10:6; Pg. 9:2 – 9:113 d. Pg. 10:3 – 10:4 e. Pg. 10:3 – 10:6; Pg. 9:2 – 9:113</p>		X	

ELEMENT C: REQUIRED REVISIONS

NCEM 1st Review:

C1: No required revisions.

C2: Taylortown is not listed in the FEMA Community Status Book Report as a participant of the NFIP (Table 7-1, page 7-5).

Table Error! No text of specified style in document.-3: Relevant Plans, Ordinances, and Programs

Planning / Regulatory Tool	CHATHAM COUNTY	Goldston	Pittsboro	Siler City	HARNETT COUNTY	Angier	Coats	Dunn	Erwin	Lillington	JOHNSTON COUNTY	Archer Lodge	Benson	Clayton	Four Oaks	Kenly	Micro	Pine Level	Princeton	Selma	Smithfield	Wilson's Mills	LEE COUNTY	Broadway	Sanford	MOORE COUNTY	Aberdeen	Cameron	Carthage	Foxfire Village	Pinebluff	Pinehurst	Robbins	Southern Pines	Taylortown	Vass	Whispering Pines		
National Flood Insurance Program (NFIP)	»		»	»	»	»		»	»	»	»	»	»	»	»	»	»	»	»	»	»	»	»	»	»	»	»	»	»	»	»	»	»	»	»	»	»	»	»

The towns of Micro and Wilson’s Mills ARE participants in the NFIP. This also affects Table 5-31, page 5-241.

Table Error! No text of specified style in document.-4: NFIP Entry Dates

Jurisdiction	NFIP Entry Date
Chatham County (Unincorporated Area)	07/16/91
Town of Goldston*	02/02/07
Town of Pittsboro	02/02/07
Town of Siler City	07/02/87
City of Dunn	09/04/96
Harnett County (Unincorporated Area)	04/16/90
Town of Angier	04/16/90
Town of Benson	10/20/00
Town of Broadway	09/06/06
Town of Coats*	10/03/06
Town of Erwin	04/16/90
Town of Lillington	09/04/86
Johnston County (Unincorporated Area)	09/30/83
Town of Clayton	04/01/82
Town of Four Oaks	10/20/00
Town of Kenly	10/20/00
Town of Micro	10/20/00

Town of Pine Level	10/20/00
Town of Princeton	09/30/83
Town of Selma	10/20/00
Town of Smithfield	04/01/82
Town of Wilson's Mills	10/20/00
City of Sanford	09/06/89
Lee County (Unincorporated Area)	09/06/89
Moore County (Unincorporated Area)	12/15/89
Town of Aberdeen	05/15/86
Town of Cameron	12/15/89
Town of Carthage	10/17/06
Town of Pinebluff	07/17/86
Town of Robbins	06/03/86
Town of Southern Pines	03/04/88
Town of Taylortown*	10/17/06
Town of Vass	10/17/06
Village of Foxfire	12/15/89
Village of Pinehurst	12/15/89
Village of Whispering Pines	12/15/89

Source: Federal Emergency Management Agency Community Status Book
 * These communities do not participate in the National Flood Insurance Program.

C3: No required revisions.

C4:

- Section 8.3.5 (Page 8-5) Emergency Services: move “Generators” to *Property Protection* category. Communities asked generators to remain in both categories based on specific mission.

Property Protection

Property protection measures involve the modification of existing buildings and structures to help them better withstand the forces of a hazard, or removal of the structures from hazardous locations. Examples include:

- Acquisition
- Relocation
- Building elevation
- Critical facilities protection/generators
- Retrofitting (e.g., wind proofing, floodproofing, seismic design techniques, etc.)

- Safe rooms, shutters, shatter-resistant glass
- Insurance

Emergency Services

Although not typically considered a “mitigation” technique, emergency service measures do minimize the impact of a hazard event on people and property. These commonly are actions taken immediately prior to, during, or in response to a hazard event. Examples include:

- Warning systems
 - **Generators**
 - Evacuation planning and management
 - Emergency response training and exercises
 - Sandbagging for flood protection
 - Installing temporary shutters for wind protection
- C4b. Each jurisdiction participating in the plan must have mitigation actions specific to that jurisdiction that are based on the community’s risk and vulnerabilities, as well as community priorities. Each town/city must designate a local position responsible for mitigation action implementation (e.g. Town Manager, Town Clerk). The towns of Goldston and Pittsboro in Chatham County

PP-2	Improve critical facilities and shelter capacities with alternate power sources.	All Hazards	High	Chatham County Emergency Services, Town Manager
PEA-1	Advertise all-hazard education materials for public consumption.	All Hazards	High	Chatham County Planning and Zoning, Town Manager
ES-1	Ensure adequate evacuation warning in case of all major hazard events.	All Hazards	High	Chatham County Emergency Services, Jurisdiction (Town Manager)
PEA-1	Advertise all-hazard education materials for public consumption.	All Hazards	High	Chatham County Planning and Zoning, Jurisdiction (Town Manager)

- and the jurisdictions within Moore County are required to add a responsible individual/position to the Lead Agency/Department of their respective mitigation actions. Revised
- Chatham County, P-3, page 9-3, suggest changing category to Public Education and Awareness (PEA). Spoke with community; since it is a 4-part action they are going to consider breaking it up next update into 2 separate action but would like to leave as-is at this time. Policy and procedures related to all hazard damage and disconnected utility services: 1) inform public via television, radio and newspaper of the necessary steps to have utilities restored; 2) restrict travel as necessary while collecting damage assessment data; 3) conduct inspections on first come, first serve basis; 4) work overtime to expedite utility reconnections.
- Benson, P-2, page 9-21, Change category to Emergency Services. Changed.

1. REGULATION CHECKLIST		Lo cat ion	Met	Not Met
Regulation (44 CFR 201.6 Local Mitigation Plans) <ul style="list-style-type: none"> Selma, P-7, page 9-30, This is not an all hazard action. Change category to applicable water/storm hazards. P-7 Complete storm water GIS mapping project. Flooding, Dams, Severe Weather, Hurricane Aberdeen, P-15, page 9-47, Change category to Flood (versus "man-made"). Community was referencing the potential for a Hazardous Materials incident. C5: No required revisions. C6: No required revisions.				
NCEM 2nd Review: No revisions required.				
FEMA Review: No revisions required.				
ELEMENT D. PLAN REVIEW, EVALUATION, AND IMPLEMENTATION (applicable to plan updates only)				
D1. Was the plan revised to reflect changes in development? (Requirement §201.6(d)(3))	Section 6: Vulnerability Assessment a. Sec. 6.4.1, Pg. 6:12 – 6:15 a. Pg.6-30-34		X	
D2. Was the plan revised to reflect progress in local mitigation efforts? (Requirement §201.6(d)(3))	Section 2: Planning Process, Section 8: Mitigation Strategy, and Section 9: Mitigation Action Plan a. Sec. 2.8, Pg. 2:14; Sec. 8.5, Pg. 8:5; Sec. 9.2, Pg. 9:2 – 9:113 a. Section 2.8, Page 2-13; Page 8-5; Section 9 Mitigation Actions starting on 9-1.		X	
D3. Was the plan revised to reflect changes in priorities? (Requirement §201.6(d)(3))	Section 5: Hazard Profiles & Section 8: Mitigation Strategy a. Sec. 5.18, Pg. 5:310 - 5:311; Sec. 8.2, Pg. 8:3 - 8:4 a. Pg. 5-306 and 5-307; Pg. 8-2 through 8-5		X	

1. REGULATION CHECKLIST

Regulation (44 CFR 201.6 Local Mitigation Plans)

Lo
cat
ion Met Not
Met

ELEMENT D: REQUIRED REVISIONS

NCEM 1st Review:

D1: No required revisions.

D2: Mitigation Action Plan:

- Johnston County, SP-1, page 9-20, 2020 Status restates action description. Provide more information (e.g. funding or manpower required). In progress: improving hydrant coverage to goal of 85 percent; currently at 50%.
- Goldston, P-1, page 9-5, 2020 Status: "...Comp plan..." Abbreviation not recognized. Is this the Comprehensive Land Use Plan? At the next Chatham County Comprehensive Plan, review and include hazard mitigation objectives regarding land use and development. In progress: Incorporating into the Chatham County Comprehensive Plan upon completion of objectives.
- Town of Coats, P-5, 2020 Status: "Completed" Should mark this action for deletion from next plan update. Marked appropriately.
- Princeton, PP-2, page 9-29, If the lift station generators are installed this would be a completed action. The status reads as maintenance. Install and maintain auxiliary power generators at all sewage lift stations. To be continued: Generators that have been installed are exercised and maintained on a regular schedule.

D3: No required revisions.

NCEM 2nd Review: No revisions required.

FEMA Review: No revisions required.

ELEMENT E. PLAN ADOPTION

E1. Does the Plan include documentation that the plan has been formally adopted by the governing body of the jurisdiction requesting approval? (Requirement §201.6(c)(5))	App. A (Jurisdictions will adopt after plan submittal)		
E2. For multi-jurisdictional plans, has each jurisdiction requesting approval of the plan documented formal plan adoption? (Requirement §201.6(c)(5))	App. A (Jurisdictions will adopt after plan submittal)		

1. REGULATION CHECKLIST		Lo	cat	Not
Regulation (44 CFR 201.6 Local Mitigation Plans)		ion	Met	Met
ELEMENT E: REQUIRED REVISIONS				
None of the participating jurisdictions have provided documentation of adoption of the updated plan. This requirement will be marked as met following the submittal of documentation.				
Required Revisions:				
<ul style="list-style-type: none"> · The plan must include documentation of plan adoption, usually a resolution by the governing body or other authority. · If adopted after FEMA review, adoption must take place within one calendar year of receipt of FEMA’s “Approvable Pending Adoption”. · Each jurisdiction that is included in the plan must have its governing body adopt the plan, even when a regional agency has the authority to prepare such plans. 				
Additional information can be found in the “Local Mitigation Plan Review Guide”, Element E: Plan Adoption, dated October 1, 2011, Pages 28-29. Also see the Local Mitigation Plan Handbook dated March 2013, Task 8. Links to these documents can be found in Section 3 of this Plan Review Tool.				
2-23-2021 - 30 AR Rcvd				
3-24-2021 The following participating jurisdictions provided adoption documentation:				
<ul style="list-style-type: none"> • Lee County, Unincorporated • Town of Broadway • City of Sanford 				
3-25-21 The Village of Pinehurst provided adoption documentation.				
ELEMENT F. ADDITIONAL STATE REQUIREMENTS (OPTIONAL FOR STATE REVIEWERS ONLY; NOT TO BE COMPLETED BY FEMA)				
F1.				
F2.				
ELEMENT F:				
NCEM 1 st Review:				
Table 2-1, page 2-5: Spelling, Been Watson, NCEM; change to Ben Waston. Revised				
Table 5-2, page 5-4: Carthage misspelled. Revised				
NCEM 2nd Review: No revisions required.				

SECTION 2: PLAN ASSESSMENT

A. Plan Strengths and Opportunities for Improvement

This section provides a discussion of the strengths of the plan document and identifies areas where these could be improved beyond minimum requirements.

Element A: Planning Process

Plan Strengths:

- The planning committee included a diverse group of stakeholders from various local positions, across all communities. The wide assortment of local departments surely contributed to a thorough discussion and healthy exchange of ideas. Some smaller jurisdictions were represented by another community member and that was explained in the plan.
- The planning committee appears to have adapted well to the challenges of meeting during the COVID-19 developments throughout the planning process. The promotion of public surveys and other avenues to solicit feedback into the plan should be commended.
- The exercise conducted at the first planning meeting to introduce members to the mitigation planning process through ‘spending’ dollars on hazards is an interesting practice that likely helped planning committee members begin to prioritize hazard mitigation for each attendee.
- The plan contains very clear language about leadership for monitoring, evaluation, and updating of the plan throughout the 5-year cycle for each county, and the regional plan as a whole. It is strongly encouraged that notes from any annual updates or special meetings be included in the next plan edition.

Opportunities for Improvement:

- While there was strong documented participation from participating jurisdictions, and all planning committee members within the region have their titles provided, how outreach occurred to groups/jurisdictions outside of those directly within the region is vague. Beginning on page 2-12, the plan states “These neighboring jurisdictions were invited via email for an opportunity to be engaged in the planning process and provide input to affect the plan’s content” but a copy of that email or distribution list isn’t included in the plan.
- The plan doesn’t deeply discuss integrating public input, or how the public could be utilized to further build on this plan or other mitigation programs. The language appears templated, on Section 10, Page 6, “Efforts MAY include...”. With such a large planning area, the committee and individual community representatives are encouraged to expand public comment solicitation and clearly commit to a process for reviewing and incorporating that feedback on a regular basis. (It is stated clearly how, and by who, the plan will be monitored, evaluated, and updated.)

Element B: Hazard Identification and Risk Assessment

Plan Strengths:

- Throughout each hazard, likely impacts are discussed based on first responders, the built environment, and other considerations. This is a very interesting and ‘whole community’ approach to defining the possible impacts of each hazard according to different community perspectives.
- Jurisdictional specific maps are consistently formatted and very helpful for readers to see the special flood hazard areas in each community, the areas of greatest risk for wildfire in each community, and other jurisdictional specific hazards. Hazards that affect the entire region are noted and well described for the reader.
- Including the drought monitor snapshots for each county in a comparison view on Pg. 5-8 is an exceptionally helpful way to visualize recent periods of drought.
- GIS maps from the State of North Carolina are included for many hazards which is a great connection to share data and ensure consistency. For instance, the tracks of previous hurricanes, hail size recorded across the communities, and tornado tracks were all helpful visualizations.

- Including narrative descriptions of significant events in addition to the maps or tables, such as the page and a half of significant hurricane summaries on page 5-35 is likely very helpful for new residents or new community officials. The descriptions help provide additional historical details and context.
- In addition to a dedicated vulnerability section (Section 6) the inclusion of critical facility locations in many of the GIS maps within Section 5 is an excellent practice, helping readers familiarize themselves with hazard risk against locations they are locally familiar with and foster improved local planning.
- The inclusion of Community Wildfire Protection Plans in a separate annex helps ensure full hazard knowledge and analysis is included within in the overall document, but doesn't detract from the main plan's readability.

Opportunities for Improvement:

- Wildfire hazard area maps are missing for the jurisdictions of Goldston and Pittsboro (pg.5-235) within Chatham County. (Though it is understood from the county maps where the fire hazards are around the community perimeter boundaries, and that wildfire risk is reduced inside developed community boundaries. Just to be consistent with the other communities)
- Table 6-187 Annualized Loss Estimates for Earthquake Hazard on pg.6-346 appears to be left off.
- The calculations and tables throughout Section 6 are consistently formatted and share a lot of statistics to the reader, but in a regional plan with so many different communities, summarizing individual community leader's concerns and experiences in a narrative form could really put some of the numbers into perspective. Hundreds of pages of statistics cannot tell the story of unique community attributes such as locations of vulnerable populations, significant employers, or unique geographic attributes that might change hazard risk. Local leaders and emergency managers are strongly encouraged to bolster future plans with discussions on community specific issues, capacity, experiences, and lessons learned to compliment data tables.
- The plan would greatly benefit from more community specific discussions about the unique attributes of each community and how that changes the vulnerability/risk for residents and businesses when facing hazards. Consider explaining factors that would allow an average reader to understand if their community is more or less vulnerable to specific events, has unique populations, etc. See Task 5 in the Local Mitigation Planning Handbook, dated March 2013 for more information, also see the Region IV Vulnerability Job Aid dated February 2020 for examples and suggestions for developing vulnerability discussions for each community.

Element C: Mitigation Strategy

Plan Strengths:

- The community's individual capabilities and resources are well profiled and organized in a clear, consistent format throughout Section 7. The use of tables makes it easy for the reader to understand the resources available to support mitigation in their community and is a useful tool for local government officials to quickly see the resources of neighboring jurisdictions to perhaps work together or increase capability in a particular area.
- The addition of related NFIP programs and capabilities are helpful to fully capture the floodplain management programs in many communities. Discussing stormwater management plans, open space management plans, and other capabilities is a good practice. Briefly explaining the intent of these programs, in addition to listing them in a table form per community, helps provide context to the reader.
- Actions that are being phased out or replaced are included within the main mitigation table in light grey, clearly indicating to the reader which actions are active and which ones have been discontinued.
- Each community has their own individual set of actions, organized by county. With so many jurisdictions participating in the plan, this is a good practice to ensure each community can claim ownership of their own unique mitigation priorities.

Opportunities for Improvement:

- The majority of actions across most community are 'to be continued' actions, and very few are community-specific projects or addressing a specific location of need/concern (an undersized culvert, an aging piece of critical infrastructure, a specific higher-standard to incorporate into a new document or ordinance, a roadway that needs repair, a specific neighborhood that is at higher risk of wildfire or flooding, etc.). With fewer mitigation actions being specific and measurable tasks, it makes it more difficult for local officials to regularly

utilize this hazard mitigation plan to strategize or spend resources. It is strongly encouraged that all communities include more specific projects, capture specific community concerns, and opportunities to improve capability within the mitigation strategy so that this plan is truly the cornerstone of hazard mitigation activities.

- Similarly, the majority of actions are set to be implemented in 2025 and/or annually, limiting the ability for a local official to utilize these projects during annual or budget year planning. For instance, if an additional amount of funding is available for a jurisdiction during budgeting, there are few 'shovel ready' projects identified in this plan that an Emergency Manager or Public Works official could offer from this plan.
- In determining the community prioritization for mitigation actions, there are 6 factors stated to be considered by each jurisdiction on page 8:2, resulting in each action being classified as high, moderate, or low priority. However there is no further explanation or calculation sheet that 'shows the work' behind each prioritization. Future planning committee members or new officials would not be able to see how previous planning committees came to these conclusions without any additional notes or scoring. It is strongly encouraged that future committees capture notes or the scoring behind each action's prioritization.
- Dozens of specific, targeted, and jurisdiction-specific recovery and mitigation actions were finalized following Hurricane Matthew through the RebuildNC program to reduce long term risk. Community specific needs and vulnerabilities were also discussed in these recovery plans. Yet these actions and findings, which were published [available online](#), were not integrated into this Hazard Mitigation Plan. This is a significant missed opportunity for integration and connecting mitigation programs.

Element D: Plan Update, Evaluation, and Implementation (*Plan Updates Only*)

Plan Strengths:

- Section 10 includes a county level review of maintenance, monitoring, and evaluation activities that occurred since the previous plan was approved, often times including an annual review. Chatham County for instance specifically updated the County Manager and County Board of Commissioners on the status of mitigation actions according to the plan. Including notes from these meetings in a plan annex is encouraged to capture those important discussions, even if there were minimal changes.
- Several actions were completed since the last plan update, and those are marked for removal in Section 9. Additionally, the '2020 status' column throughout Section 9 provides a clear status for proposed or ongoing actions, making it easy for the reader to understand what has changed, what actions are new, etc.

Opportunities for Improvement:

- Within the county-specific review of the plan discussed in Section 10, several notes included 'minor' and a few major updates identified from county officials, but there is no description of what changes were needed or how those changes took place. Keeping notes from those annual meetings or whenever those discussions occurred would make completing the 5-year updates more efficient and provide the reader with greater insight into how the communities approach continuous planning for mitigation.
- There is no discussion of [RebuildNC](#), despite all counties completing a Resilient Redevelopment Plan following Hurricane Matthew, with those plans published online. It is strongly encouraged that any post-hurricane or redevelopment plans be incorporated into the HMP.

B. Resources for Implementing Your Approved Plan

Region IV Planning Toolkit: This toolkit was produced by Region IV and Resilience Action Partners, the Community Engagement and Risk Communications Contractor. The document was developed for communities writing/implementing their hazard mitigation plan ‘In-house’ without the use of a contractor. It offers credible data sources, summarized content, and helpful suggestions related to hazard mitigation plans. It is not available online, but can be requested through the State Planning Coordinator as well as the FEMA Planning Team.

Local Mitigation Planning Handbook: This Handbook provides guidance to local governments on developing or updating hazard mitigation plans to meet the requirements under the Code of Federal Regulations (CFR) Title 44 – Emergency Management and Assistance §201.6. Use the Local Plan Guide and Handbook in tandem to understand technical requirements
<http://www.fema.gov/library/viewRecord.do?fromSearch=fromsearch&id=7209>

Integrating Mitigation Strategies with Local Planning: This resource provides practical guidance on how to incorporate risk reduction strategies into existing local plans, policies, codes, and programs that guide community development or redevelopment patterns.
<http://www.fema.gov/library/viewRecord.do?id=7130>

Mitigation Ideas: Communities can use this resource to identify and evaluate a range of potential mitigation actions for reducing risk to natural hazards and disasters.
<http://www.fema.gov/media-library/assets/documents/30627?id=6938>

Mitigation Assistance Programs: Currently, FEMA administers three programs that provide funding for eligible mitigation projects that reduces disaster losses and protect life and property from future disaster damages. The three programs are the Hazard Mitigation Grant Program (HMGP), the Flood Mitigation Assistance (FMA) Program, and the Pre-Disaster Mitigation (PDM) Program.
<http://www.fema.gov/hazard-mitigation-assistance>

Integrating Mitigation Strategies with Local Planning: Provides practical guidance on how to incorporate risk reduction strategies into existing local plans, policies, codes, and programs that guide community development or redevelopment patterns.
<http://www.fema.gov/library/viewRecord.do?id=7130>

State NFIP Coordinators:
<http://www.floods.org/index.asp?menuID=274&firstlevelmenuID=185&siteID=1>

Mitigation Funding Sources:

Federal Emergency Management Agency

Program	Details	Notes
Hazard Mitigation Grant Program (HMGP)	Provides grants to implement long-term hazard mitigation measures after a major disaster declaration https://www.fema.gov/hazard-mitigation-grant-program	See website
Pre-Disaster Mitigation Program (PDM)	Provides funds for hazard mitigation planning and the implementation of mitigation projects prior to a disaster event https://www.fema.gov/pre-disaster-mitigation-grant-program	See website

Flood Mitigation Assistance (FMA)	Provides funds for projects to reduce or eliminate risk of flood damage to buildings that are insured under the National Flood Insurance Program (NFIP) on an annual basis https://www.fema.gov/flood-mitigation-assistance-program	See website
-----------------------------------	---	-------------

Environmental Protection Agency

The EPA makes available funds for water management and wetlands protection programs that help mitigate against future costs associated with hazard damage.

Mitigation Funding Sources Program	Details	Notes
Wetland Program Development Grants	Funds for projects that promote research, investigations, experiments, training, demonstrations, surveys, and studies relating to the causes, effects, extent, prevention, reduction, and elimination of water pollution. http://water.epa.gov/grants_funding/	See website

National Oceanic and Atmosphere Administration (NOAA)

NOAA is the major source for mitigation funding related to coastal zone management and other coastal protection projects.

Mitigation Funding Sources Program	Details	Notes
Coastal Services Center Grant Opportunities	Formula and program enhancement grants for implementing and enhancing Coastal Zone Management programs that have been approved by the Secretary of Commerce. http://coast.noaa.gov/funding/?redirect=301ocm	See website.

National Fire Protection Association - Firewise

Mitigation Funding Sources Program	Details	Notes
Firewise Communities Program	Effort to involve homeowners, community leaders, planners, developers, and others in the effort to protect people, property, and natural resources from the risk of wildland fire before a fire starts. http://www.firewise.org	See website

U.S. Department of Agriculture

There are multiple mitigation funding and technical assistance opportunities available from the USDA and its various sub-agencies: the Farm Service Agency, Forest Service, and Natural Resources Conservation Service.

USDA Forest Service National Fire Plan	Funding for organizing, training, and equipping fire districts through Volunteer, State and Rural Fire Assistance programs. Technical assistance for fire related mitigation. http://www.forestsandrangelands.gov/	See website
--	--	-------------

USDA Natural Resources Conservation Service Watershed Protection and Flood Prevention	Information and funds for landscape planning, soil conservation; flood prevention; conservation, development, utilization and disposal of water; and conservation and proper utilization of land. http://www.nrcs.usda.gov/programs/watershed/index.html	See website

SECTION 3:
MULTI-JURISDICTION SUMMARY SHEET (OPTIONAL)

INSTRUCTIONS: For multi-jurisdictional plans, a Multi-jurisdiction Summary Spreadsheet may be completed by listing each participating jurisdiction, which required Elements for each jurisdiction were ‘Met’ or ‘Not Met,’ and when the adoption resolutions were received. This Summary Sheet does not imply that a mini-plan be developed for each jurisdiction; it should be used as an optional worksheet to ensure that each jurisdiction participating in the Plan has been documented and has met the requirements for those Elements (A through E).

MULTI-JURISDICTION SUMMARY SHEET												
#	Jurisdiction Name	Jurisdiction Type (city/borough/ township/ village, etc.)	Plan POC	Mailing Address	Email	Phone	Requirements Met (Y/N)					
							A. Planning Process	B. Hazard Identification & Risk Assessment	C. Mitigation Strategy	D. Plan Review, Evaluation & Implementation	E. Plan Adoption	F. State Requirements
1	CHATHAM COUNTY	COUNTY					Y	Y	Y	Y	Y	
2	Goldston	Town					Y	Y	Y	Y	Y	
3	Pittsboro	Town					Y	Y	Y	Y	Y	
4	Siler City	Town					Y	Y	Y	Y	Y	
5	HARNETT COUNTY	COUNTY					Y	Y	Y	Y	Y	
6	Angier	Town					Y	Y	Y	Y	Y	
7	Coats	Town					Y	Y	Y	Y	Y	
8	Dunn	City					Y	Y	Y	Y	Y	
9	Erwin	Town					Y	Y	Y	Y	Y	

MULTI-JURISDICTION SUMMARY SHEET

#	Jurisdiction Name	Jurisdiction Type (city/borough/ township/ village, etc.)	Plan POC	Mailing Address	Email	Phone	Requirements Met (Y/N)					
							A. Planning Process	B. Hazard Identification & Risk Assessment	C. Mitigation Strategy	D. Plan Review, Evaluation & Implementation	E. Plan Adoption	F. State Requirements
10	Lillington	City					Y	Y	Y	Y	Y	
11	JOHNSTON COUNTY	COUNTY					Y	Y	Y	Y	Y	
12	Archer Lodge	Town					Y	Y	Y	Y	Y	
13	Benson	Town					Y	Y	Y	Y	Y	
14	Clayton	Town					Y	Y	Y	Y	Y	
15	Four Oaks	Town					Y	Y	Y	Y	Y	
16	Kenly	Town					Y	Y	Y	Y	Y	
17	Micro	Town					Y	Y	Y	Y	Y	
18	Pine Level	Town					Y	Y	Y	Y	Y	
19	Princeton	Town					Y	Y	Y	Y	Y	
20	Selma	Town					Y	Y	Y	Y	Y	
21	Smithfield	Town					Y	Y	Y	Y	Y	
22	Wilson's Mills	Town					Y	Y	Y	Y	Y	
23	LEE COUNTY	COUNTY					Y	Y	Y	Y	Y	

MULTI-JURISDICTION SUMMARY SHEET

#	Jurisdiction Name	Jurisdiction Type (city/borough/ township/ village, etc.)	Plan POC	Mailing Address	Email	Phone	Requirements Met (Y/N)					
							A. Planning Process	B. Hazard Identification & Risk Assessment	C. Mitigation Strategy	D. Plan Review, Evaluation & Implementation	E. Plan Adoption	F. State Requirements
24	Broadway	Town					Y	Y	Y	Y	Y	
25	Sanford	City					Y	Y	Y	Y	Y	
26	MOORE COUNTY	COUNTY					Y	Y	Y	Y	Y	
27	Aberdeen	Town					Y	Y	Y	Y	Y	
28	Cameron	Town					Y	Y	Y	Y	Y	
29	Carthage	Town					Y	Y	Y	Y	Y	
30	Foxfire Village	Village					Y	Y	Y	Y	Y	
31	Pinebluff	Town					Y	Y	Y	Y	Y	
32	Pinehurst	Village					Y	Y	Y	Y	Y	
33	Robbins	Town					Y	Y	Y	Y	Y	
34	Southern Pines	Town					Y	Y	Y	Y	Y	
35	Taylortown	Town					Y	Y	Y	Y	Y	
36	Vass	Town					Y	Y	Y	Y	Y	
37	Whispering Pines	Village					Y	Y	Y	Y	Y	

Appendix C: State and Federal Approval Letters



FEMA

December 7, 2020

Mr. Steve McGugan
State Hazard Mitigation Officer
Assistant Director / Mitigation Section Chief
Division of Emergency Management
NC Department of Public Safety
200 Park Offices Drive
Durham, NC 27713

Reference: Multi-Jurisdictional Hazard Mitigation Plan: Cape Fear Regional

Dear Mr. McGugan:

This is to confirm that we have completed a Federal review of the draft Cape Fear Regional Multi-Jurisdictional Hazard Mitigation Plan for compliance with the Federal hazard mitigation planning requirements contained in 44 CFR 201.6(b)-(d). We have determined that the Cape Fear Regional Multi-Jurisdictional Hazard Mitigation Plan is compliant with Federal requirements, subject to formal community adoption.

In order for our office to issue formal approval of the plan, the participants of Cape Fear Regional must submit adoption documentation. Upon submittal of a copy of documentation of the adoption resolution(s) to our office, we will issue formal approval of the Cape Fear Regional Multi-Jurisdictional Hazard Mitigation Plan. Please have the participants of Cape Fear Regional submit a final copy of their Plan, without draft notations and track changes.

For further information, please do not hesitate to contact Catherine Strickland, of the Hazard Mitigation Assistance Branch, at (770) 220-5328 or Edwardine S. Marrone, of my staff, at (404) 433-3968.

Sincerely,

A handwritten signature in blue ink that reads "Kristen M. Martinenza".

Kristen M. Martinenza, P.E., CFM
Branch Chief
Risk Analysis
FEMA Region IV



FEMA

February 23, 2021

Mr. Steve McGugan
State Hazard Mitigation Officer
Assistant Director / Mitigation Section Chief
Division of Emergency Management
NC Department of Public Safety
200 Park Offices Drive
Durham, NC 27713

Reference: Multi-Jurisdictional Hazard Mitigation Plan: Cape Fear Regional

Dear Mr. McGugan:

We are pleased to inform you the Cape Fear Regional Hazard Mitigation Plan update is in compliance with the Federal hazard mitigation planning requirements resulting from the Disaster Mitigation Act of 2000, as contained in 44 CFR 201.6. Effective February 23, 2021 the plan is approved for a period of five (5) years, to February 22, 2026.

This plan approval extends to the following participating jurisdictions that provided copies of their resolutions adopting the plan:

Aberdeen, town of	Lillington, City of
Angier, Town of	Micro, Town of
Archer Lodge, Town of	Moore County Unincorporated
Benson, Town of	Pinebluff, Town of
Cameron, Town of	Pine Level, Town of
Carthage, Town of	Princeton, Town of
Chatham County Unincorporated	Robbins, Town of
Clayton, Town of	Selma, Town of
Coats, Town of	Siler City, Town of
Erwin, Town of	Smithfield, Town of
Four Oaks, Town of	Southern Pines, Town of
Foxfire Village	Taylortown, Town of
Goldston, Town of	Vass, Town of
Johnston County Unincorporated	Whispering Pines, Village of
Kenly, Town of	Wilson's Mills, Town of

The approved participating jurisdictions are hereby eligible applicants through the State for the following mitigation grant programs administered by the Federal Emergency Management Agency (FEMA):

- Hazard Mitigation Grant Program (HMGP)
- Flood Mitigation Assistance (FMA)
- Building Resilient Infrastructure and Communities (BRIC)


National Flood Insurance Program (NFIP) participation is required for some programs.

We commend the participants of Cape Fear Regional Hazard Mitigation Plan update for the development of a solid, workable plan that will guide hazard mitigation activities over the coming years. Please note that all requests for funding will be evaluated individually according to the specific eligibility and other requirements of the particular program under which the application is submitted. For example, a specific mitigation activity or project identified in the plan may not meet the eligibility requirements for FEMA funding, and even eligible mitigation activities are not automatically approved for FEMA funding under any of the aforementioned programs.

We strongly encourage each community to perform an annual review and assessment of the effectiveness of their hazard mitigation plan; however, a formal plan update is required at least every five (5) years. We also encourage each community to conduct a plan update process within one (1) year of being included in a Presidential Disaster Declaration or of the adoption of major modifications to their local Comprehensive Land Use Plan or other plans that affect hazard mitigation or land use and development. When you prepare a comprehensive plan update, it must be resubmitted through the State as a “plan update” and is subject to a formal review and approval process by our office. If the plan is not updated prior to the required five (5) year update, please ensure that the draft update is submitted at least six (6) months prior to expiration of this plan.

The State and the participants in the Cape Fear Regional Hazard Mitigation Plan should be commended for their close coordination and communications with our office in the review and subsequent approval of the plan. If you or Cape Fear Regional have any questions or need any additional information, please do not hesitate to contact Celicia A. Davis, of the Hazard Mitigation Assistance Branch, at (770) 220-5253, Dontrey L. Garnett, of the Hazard Mitigation Assistance Branch, at (770) 220-3145, or Edwardine S. Marrone, of my staff, at (404) 433-3968.

Sincerely,



Kristen M. Martinenza, P.E., CFM
Branch Chief
Risk Analysis
FEMA Region IV



FEMA

February 25, 2021

Mr. Steve McGugan
State Hazard Mitigation Officer
Assistant Director / Mitigation Section Chief
Division of Emergency Management
NC Department of Public Safety
200 Park Offices Drive
Durham, NC 27713

Reference: Multi-Jurisdictional Hazard Mitigation Plan: Cape Fear County

Dear Mr. McGugan:

This is a follow-up to our previous correspondence of February 23, 2021, in which we approved the Cape Fear County Multi-Jurisdictional Hazard Mitigation Plan and all the participating communities that submitted their resolutions at the time of plan approval. We have recently received from your office the following resolution for inclusion within this plan and subsequently have approved the community under the approved Cape Fear County Multi-Jurisdictional Hazard Mitigation Plan effective February 25, 2021:

- City of Dunn

The approved participating community is hereby an eligible applicant through the State for the following mitigation grant programs administered by the Federal Emergency Management Agency (FEMA):

- Hazard Mitigation Grant Program (HMGP)
- Flood Mitigation Assistance (FMA)
- Building Resilient Infrastructure and Communities (BRIC)

National Flood Insurance Program (NFIP) participation is required for some programs.

We commend the participants in the Cape Fear County Multi-Jurisdictional Hazard Mitigation Plan for the development of a solid, workable plan that will guide hazard mitigation activities over the coming years. Please note that all requests for funding will be evaluated individually according to the specific eligibility and other requirements of the particular program under which the application is submitted. For example, a specific mitigation activity or project identified in the plan may not meet the eligibility requirements for FEMA funding, and even eligible mitigation activities are not automatically approved for FEMA funding under any of the aforementioned programs.

We strongly encourage each community to perform an annual review and assessment of the effectiveness of their hazard mitigation plan; however, a formal plan update is required at least every five (5) years. We also encourage each community to conduct a plan update process within one (1) year of being

included within a Presidential Disaster Declaration or of the adoption of major modifications to their local Comprehensive Land Use Plan or other plans that affect hazard mitigation or land use and development.

When the Plan is amended or revised, the amendments and revisions should be incorporated into the next plan update. If the Plan is not updated prior to the required five (5) year update, please ensure that the Draft update is submitted at least six (6) months prior to expiration of this plan approval.

If you or the participants in the Cape Fear County Multi-Jurisdictional Hazard Mitigation Plan have any further questions or need any additional information please do not hesitate to contact Celia A. Davis, of the Hazard Mitigation Assistance Branch, at (770) 220-5253, Dontrey L. Garnett, of the Hazard Mitigation Assistance Branch, at (770) 220-3145 or Edwardine S. Marrone, of my staff, at (404) 433-3968.

Sincerely,

A handwritten signature in blue ink that reads "Kristen M. Martinenza". The signature is written in a cursive style.

Kristen M. Martinenza, P.E., CFM
Branch Chief
Risk Analysis
FEMA Region IV



FEMA

March 2, 2021

Mr. Steve McGugan
State Hazard Mitigation Officer
Assistant Director / Mitigation Section Chief
Division of Emergency Management
NC Department of Public Safety
200 Park Offices Drive
Durham, NC 27713

Reference: Multi-Jurisdictional Hazard Mitigation Plan: Cape Fear County

Dear Mr. McGugan:

This is a follow-up to our previous correspondence of February 23, 2021, in which we approved the Cape Fear County Multi-Jurisdictional Hazard Mitigation Plan and all the participating communities that submitted their resolutions at the time of plan approval. We have recently received from your office the following resolution for inclusion within this plan and subsequently have approved the community under the approved Cape Fear County Multi-Jurisdictional Hazard Mitigation Plan effective March 2, 2021:

- Harnett County Unincorporated
- Town of Pittsboro

The approved participating community is hereby an eligible applicant through the State for the following mitigation grant programs administered by the Federal Emergency Management Agency (FEMA):

- Hazard Mitigation Grant Program (HMGP)
- Flood Mitigation Assistance (FMA)
- Building Resilient Infrastructure and Communities (BRIC)

National Flood Insurance Program (NFIP) participation is required for some programs.

We commend the participants in the Cape Fear County Multi-Jurisdictional Hazard Mitigation Plan for the development of a solid, workable plan that will guide hazard mitigation activities over the coming years. Please note that all requests for funding will be evaluated individually according to the specific eligibility and other requirements of the particular program under which the application is submitted. For example, a specific mitigation activity or project identified in the plan may not meet the eligibility requirements for FEMA funding, and even eligible mitigation activities are not automatically approved for FEMA funding under any of the aforementioned programs.

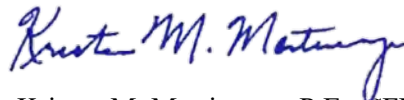
We strongly encourage each community to perform an annual review and assessment of the effectiveness of their hazard mitigation plan; however, a formal plan update is required at least every five (5) years. We also encourage each community to conduct a plan update process within one (1) year of being

included within a Presidential Disaster Declaration or of the adoption of major modifications to their local Comprehensive Land Use Plan or other plans that affect hazard mitigation or land use and development.

When the Plan is amended or revised, the amendments and revisions should be incorporated into the next plan update. If the Plan is not updated prior to the required five (5) year update, please ensure that the Draft update is submitted at least six (6) months prior to expiration of this plan approval.

If you or the participants in the Cape Fear County Multi-Jurisdictional Hazard Mitigation Plan have any further questions or need any additional information, please do not hesitate to contact Celicia A. Davis, of the Hazard Mitigation Assistance Branch, at (770) 220-5253, Dontrey L. Garnett, of the Hazard Mitigation Assistance Branch, at (770) 220-3145 or Edwardine S. Marrone, of my staff, at (404) 433-3968.

Sincerely,

A handwritten signature in blue ink that reads "Kristen M. Martinenza". The signature is fluid and cursive, with the first letters of the first and last names being capitalized and prominent.

Kristen M. Martinenza, P.E., CFM
Branch Chief
Risk Analysis
FEMA Region IV



FEMA

March 24, 2021

Mr. Steve McGugan
State Hazard Mitigation Officer
Assistant Director / Mitigation Section Chief
Division of Emergency Management
NC Department of Public Safety
200 Park Offices Drive
Durham, NC 27713

Reference: Multi-Jurisdictional Hazard Mitigation Plan: Cape Fear Regional

Dear Mr. McGugan:

This is a follow-up to our previous correspondence of February 23, 2021, in which we approved the Cape Fear Regional Multi-Jurisdictional Hazard Mitigation Plan and all the participating communities that submitted their resolutions at the time of plan approval. We have recently received from your office the following resolutions for inclusion within this plan and subsequently have approved the community under the approved Cape Fear Regional Multi-Jurisdictional Hazard Mitigation Plan effective March 24, 2021:

- Lee County, Unincorporated
- Town of Broadway
- City of Sanford

The approved participating communities are hereby eligible applicants through the State for the following mitigation grant programs administered by the Federal Emergency Management Agency (FEMA):

- Hazard Mitigation Grant Program (HMGP)
- Flood Mitigation Assistance (FMA)
- Building Resilient Infrastructure and Communities (BRIC)

National Flood Insurance Program (NFIP) participation is required for some programs.

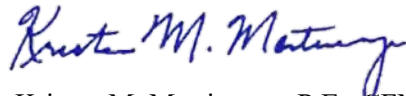
We commend the participants in Cape Fear Regional Multi-Jurisdictional Hazard Mitigation Plan for the development of a solid, workable plan that will guide hazard mitigation activities over the coming years. Please note that all requests for funding will be evaluated individually according to the specific eligibility and other requirements of the particular program under which the application is submitted. For example, a specific mitigation activity or project identified in the plan may not meet the eligibility requirements for FEMA funding, and even eligible mitigation activities are not automatically approved for FEMA funding under any of the aforementioned programs.

We strongly encourage each community to perform an annual review and assessment of the effectiveness of their hazard mitigation plan; however, a formal plan update is required at least every five (5) years.

We also encourage each community to conduct a plan update process within one (1) year of being included within a Presidential Disaster Declaration or of the adoption of major modifications to their local Comprehensive Land Use Plan or other plans that affect hazard mitigation or land use and development. When the Plan is amended or revised, the amendments and revisions should be incorporated into the next plan update. If the Plan is not updated prior to the required five (5) year update, please ensure that the Draft update is submitted at least six (6) months prior to expiration of this plan approval.

If you or the participants in Cape Fear Regional Multi-Jurisdictional Hazard Mitigation Plan have any further questions or need any additional information, please do not hesitate to contact Celia A. Davis, of the Hazard Mitigation Assistance Branch, at (770) 220-5253, Dontrey L. Garnett, of the Hazard Mitigation Assistance Branch, at (770) 220-3145, or Edwardine S. Marrone, of my staff, at (404) 433-3968.

Sincerely,

A handwritten signature in blue ink that reads "Kristen M. Martinenza". The signature is written in a cursive style.

Kristen M. Martinenza, P.E., CFM
Branch Chief
Risk Analysis
FEMA Region IV



FEMA

March 25, 2021

Mr. Steve McGugan
State Hazard Mitigation Officer
Assistant Director / Mitigation Section Chief
Division of Emergency Management
NC Department of Public Safety
200 Park Offices Drive
Durham, NC 27713

Reference: Multi-Jurisdictional Hazard Mitigation Plan: Cape Fear Regional

Dear Mr. McGugan:

This is a follow-up to our previous correspondence of February 23, 2021, in which we approved the Cape Fear Regional Multi-Jurisdictional Hazard Mitigation Plan and all the participating communities that submitted their resolutions at the time of plan approval. We have recently received from your office the following resolution for inclusion within this plan and subsequently have approved the community under the approved Cape Fear Regional Multi-Jurisdictional Hazard Mitigation Plan effective March 25, 2021:

- Village of Pinehurst

The approved participating community is hereby an eligible applicant through the State for the following mitigation grant programs administered by the Federal Emergency Management Agency (FEMA):

- Hazard Mitigation Grant Program (HMGP)
- Flood Mitigation Assistance (FMA)
- Building Resilient Infrastructure and Communities (BRIC)

National Flood Insurance Program (NFIP) participation is required for some programs.


We commend the participants in Cape Fear Regional Multi-Jurisdictional Hazard Mitigation Plan for the development of a solid, workable plan that will guide hazard mitigation activities over the coming years. Please note that all requests for funding will be evaluated individually according to the specific eligibility and other requirements of the particular program under which the application is submitted. For example, a specific mitigation activity or project identified in the plan may not meet the eligibility requirements for FEMA funding, and even eligible mitigation activities are not automatically approved for FEMA funding under any of the aforementioned programs.

We strongly encourage each community to perform an annual review and assessment of the effectiveness of their hazard mitigation plan; however, a formal plan update is required at least every five (5) years. We also encourage each community to conduct a plan update process within one (1) year of being included within a Presidential Disaster Declaration or of the adoption of major modifications to their local Comprehensive Land Use Plan or other plans that affect hazard mitigation or land use and development.

When the Plan is amended or revised, the amendments and revisions should be incorporated into the next plan update. If the Plan is not updated prior to the required five (5) year update, please ensure that the Draft update is submitted at least six (6) months prior to expiration of this plan approval.

If you or the participants in Cape Fear Regional Multi-Jurisdictional Hazard Mitigation Plan have any further questions or need any additional information, please do not hesitate to contact Celia A. Davis, of the Hazard Mitigation Assistance Branch, at (770) 220-5253, Dontrey L. Garnett, of the Hazard Mitigation Assistance Branch, at (770) 220-3145, or Edwardine S. Marrone, of my staff, at (404) 433-3968.

Sincerely,



Kristen M. Martinenza, P.E., CFM
Branch Chief
Risk Analysis
FEMA Region IV

Appendix D: Public Outreach Strategy

This appendix to the Cape Fear Regional Hazard Mitigation Plan contains a copy of the Public Outreach Strategy to guide the public outreach element of the mitigation planning process.

Public Outreach Strategy

Project Summary

The counties of Chatham, Harnett, Johnston, Lee and Moore, in coordination with their participating municipal jurisdictions, are updating their regional hazard mitigation plan that covers the five-county area. The Cape Fear Regional Hazard Mitigation Plan will identify local policies and actions for reducing risk and future losses from natural hazards such as floods, severe storms, wildfires, and winter weather.

The plan will also serve to meet key federal planning regulations which require local governments to develop a hazard mitigation plan as a condition for receiving certain types of non-emergency disaster assistance, including funding for hazard mitigation projects. These mitigation planning requirements stem from the Disaster Mitigation Act of 2000, which was passed by the U.S. Congress in October of 2000. This Act amended federal law to require that all states and local governments must have hazard mitigation plans in place in order to be eligible to apply for funding under such programs as the Hazard Mitigation Grant Program (HMGP) and the Pre-Disaster Mitigation (PDM) program.

Public Outreach

A key element in the mitigation planning process is the discussion it promotes among community members about creating a safer, more disaster-resilient community. A plan that accurately reflects the community's values and priorities is likely to have greater legitimacy and "buy-in" and greater success in implementing mitigation actions and projects to reduce risk.¹ Therefore, the purpose of the Cape Fear Regional Hazard Mitigation Plan Public Outreach Strategy is to:

- Generate public interest;
- Solicit citizen input; and
- Engage additional partners in the planning process.

The following specific public outreach opportunities and methods have been identified for citizens and targeted stakeholders to participate at various points in the mitigation planning process, and are presented in more detail on the following pages:

1. In-person public meetings (2)
2. Public information website (including social media integration)
3. Project information fact sheet
4. Planning resources
5. Public participation survey

¹ FEMA, *Local Mitigation Planning Handbook*, March 2013.

OUTREACH METHOD 1
In-Person Public Meetings (2)
AVAILABILITY
August 26, 2020 and at each jurisdiction council meeting for adoption.
BRIEF DESCRIPTION
two public meetings will be scheduled at key points in the project timeline, one following the kick-off meeting with the Regional Hazard Mitigation Planning Committee, one following completion of the draft risk and capability assessments and one following completion of the draft plan (and prior to the plan's local adoption). These meetings will be coordinated and arranged by Johnston County with facilitation support from AECOM.
DETAILS
<p>For all public meetings:</p> <ul style="list-style-type: none"> • The purpose will be to inform the public on the process and current status of the regional planning process, as well as gain input to the process during the drafting stage and prior to plan completion and approval • AECOM will prepare presentation and handout materials as needed to help facilitate two-way communication with public meeting attendees
LEAD AGENCY
Johnston County/AECOM

OUTREACH METHOD 2
Public Information Website (including Social Media Integration)
AVAILABILITY
November 2019
BRIEF DESCRIPTION
A project information website will be hosted by North Carolina Emergency Management and will be available to the general public and to members of the Hazard Mitigation Planning Committee for the duration of the project at the following web address: https://gis.aecomonline.net/IRISK2/NCHMP.aspx?region=30 . The primary purpose of this site will be to share information relevant to the 2020 Cape Fear Regional Hazard Mitigation Plan planning process.
DETAILS
<p>Specific resources to be included on this site include:</p> <ul style="list-style-type: none"> • Project information fact sheet • Drafts of Regional Hazard Mitigation Plan sections • List of Local Jurisdiction Leads • List of project tasks and subtasks with schedule • PowerPoint files from Hazard Mitigation Planning Committee meetings • PDFs of existing county-level hazard mitigation plans for reference during the plan update process • Links to planning resources, including recently published FEMA hazard mitigation planning guidance • Social media integration including, but not limited to, Facebook, Twitter, Tumblr, and Pinterest
LEAD AGENCY
Johnston County/NCEM/AECOM

OUTREACH METHOD 3	
Project Information Fact Sheet	
AVAILABILITY	
November 2019	
BRIEF DESCRIPTION	
A 1-page (double-sided) project information fact sheet will be available online in PDF format for the duration of the project. The primary purpose of this document will be to provide information on the regional planning process and to provide project contact information and links for interested parties to engage in the planning effort. This resource will be available on the project information website described above in Outreach Method 2. Printed copies may be made available on an as-needed basis.	
DETAILS	
Specific information to be provided in this fact sheet includes: <ul style="list-style-type: none"> • Project overview • Overview of the regional hazard mitigation planning process, including: <ul style="list-style-type: none"> ○ Public outreach ○ Risk assessment ○ Capability assessment ○ Mitigation strategy development ○ Plan maintenance ○ Plan adoption • Explanation of project leadership • Project schedule • Contact information and links to project information website • Project graphics/illustrations 	
LEAD AGENCY	
Johnston County/AECOM	

OUTREACH METHOD 4	
Planning Resources	
AVAILABILITY	
November 2019	
BRIEF DESCRIPTION	
Mitigation planning resources will be made available for Hazard Mitigation Planning Committee members and other interested parties in order to promote education and participation in the mitigation planning process.	
DETAILS	
Specific planning resources will include: <ul style="list-style-type: none"> • FEMA mitigation planning guidance <ul style="list-style-type: none"> ○ <i>Local Mitigation Planning Handbook</i> ○ <i>Mitigation Ideas</i> ○ <i>Integrating Hazard Mitigation Into Local Planning</i> • Other appropriate planning resources as identified throughout the duration of the planning process 	
LEAD AGENCY	
Johnston County/AECOM	

OUTREACH METHOD 5
Public Participation Survey
AVAILABILITY
November 2019 to August 2020
BRIEF DESCRIPTION
<p>An online public participation survey will be hosted by AECOM using the SurveyMonkey web hosting service and will be open to the public for a duration of approximately four months. The primary purpose of this survey will be to solicit input from any interested parties in the planning area and will be used so that individuals throughout the planning area have the opportunity to provide valuable information and feedback to the project team. The online survey will give individuals that are unable to attend the in-person meetings the opportunity to participate in the plan update process. Information from the online survey will allow the project team to better understand the types of hazards that most concern the public and the mitigation actions that are of particular interest. The survey will be made accessible through hyperlinks posted on the project information website and can be circulated via email, Facebook, etc. Additionally, hard copies of the survey will be distributed at the in-person public meetings. The feedback received will be evaluated and incorporated into the Hazard Mitigation Planning Committee's decision making process and the final plan.</p>
DETAILS
<p>Types of specific questions to be asked as part of this survey may include:</p> <ul style="list-style-type: none"> • Personal history with natural hazards • Natural hazard concerns • Perception of vulnerable community assets • Importance of community assets • Priorities concerning natural hazard preparedness • Steps local government can take to reduce natural hazard risk • Types of mitigation activities deemed important • Personal interest in natural hazard mitigation • Effective ways to communicate with residents • Location in the floodplain • Questions regarding flood insurance • Personal actions to mitigate property • Mitigation activities planned for the respondent's household • Location within the planning area • Age (optional)* • Gender (optional) • Highest level of education (optional) • Length of time living in the planning area • Ownership of property versus rental status • Type of dwelling • Open comments** <p><i>* All information will be kept strictly confidential</i></p> <p><i>** Information will be processed and summarized by AECOM in order to produce summary statistics and summary responses</i></p>
LEAD AGENCY
Johnston County/AECOM

Appendix E: Project Information Fact Sheet

This appendix to the Cape Fear Regional Hazard Mitigation Plan contains a copy of the project information fact sheet that was developed to communicate information about the project to the general public and stakeholders, and to provide talking points for Hazard Mitigation Planning Committee members.



Cape Fear Regional Hazard Mitigation Plan

Natural hazards have the potential to cause property damage, loss of life, economic hardship, and threats to public health and safety. Hazard mitigation measures are the things we do today to be more protected in the future. They are actions taken before a disaster happens to reduce the impact of future hazard events on people and property in the community. Mitigation reduces the risk of loss and creates a more resilient and sustainable community.

Project Overview

The counties of Chatham, Harnett, Johnston, Lee and Moore, in coordination with their participating municipal jurisdictions, are updating their **regional hazard mitigation plan** that will cover the five-county Cape Fear area. The Cape Fear Regional Hazard Mitigation Plan will identify local policies and actions for reducing risk and future losses from natural hazards such as floods, severe storms, wildfires, and winter weather.

The plan will also serve to meet key federal planning regulations which require local governments to develop a hazard mitigation plan as a condition for receiving certain types of non-emergency disaster assistance, including funding for hazard mitigation projects.

These requirements stem from the Disaster Mitigation Act of 2000 which was passed by the President in October of 2000. This Act mandates that all states and local governments must have hazard mitigation plans in place in order to be eligible to apply for funding under such programs as the Hazard Mitigation Grant Program (HMGP) and the Pre-Disaster Mitigation (PDM) program.

The Planning Process

The planning process for the Cape Fear Regional Hazard Mitigation Plan will consist of six main phases described in detail in the following sections: **public outreach, risk assessment, capability assessment, mitigation strategy development, plan maintenance, and plan adoption.**



Public Outreach

The goals of the public outreach strategy for this planning effort are to: generate public interest, solicit citizen input, and engage additional partners in the planning process.

Public outreach will include two open public meetings, a project information website (the Cape Fear Hazard Mitigation Planning website located at <https://gis.aecomonline.net/IRISK2/NCHMP.aspx?region=5>), a web-based public participation survey (<https://www.surveymonkey.com/r/CZ2MRZZ>), and updates and information shared through social media, such as on Facebook.

Risk Assessment

The desired outcomes of a risk assessment are an evaluation of each identified hazard's potential impacts on the people, economy, and built and natural environments in the planning area plus an understanding of each participating jurisdiction's overall vulnerability and most significant risks. These potential impacts and a thorough understanding of the overall vulnerability can be used to create problem statements and identify mitigation actions to reduce risk.

Capability Assessment

Each participating jurisdiction has a unique set of capabilities, including authorities, policies, programs, staff, funding, and other resources available to accomplish mitigation and reduce long-term vulnerability. By reviewing the existing capabilities in each jurisdiction, the planning team can identify capabilities that currently reduce disaster losses or could be used to reduce losses in the future.

Mitigation Strategy Development

The primary purpose of mitigation planning is to systematically identify policies, actions, and activities to reduce the impact that future natural hazard occurrences will have on people and property in the planning area. Mitigation strategy development includes long-range mitigation goals common to the planning area and short-term mitigation actions specific to each participating jurisdiction.

Plan Maintenance

Plan maintenance is the process established to track the plan's implementation and to aid in updating the plan every five years. These procedures help to ensure that the mitigation strategy is implemented according to the plan. They also provide the foundation for an ongoing mitigation program, standardize long-term monitoring of hazard-related activities, integrate mitigation principles into local officials' daily job responsibilities, and maintain momentum through continued engagement and accountability in the plan's progress.

Plan Adoption

Each participating jurisdiction seeking plan approval must adopt the plan. Adoption by the local governing body demonstrates the community's commitment to implementing the mitigation strategy and authorizes responsible agencies to execute their actions. The final plan is not approved until the community adopts the plan and FEMA receives documentation of formal adoption by the governing body of the jurisdictions requesting approval.

Project Leadership

This regional planning effort is being led by the Moore County Emergency Management, with technical assistance from AECOM. A local Hazard Mitigation Planning Committee made up of local officials, representatives, and stakeholders has been established to guide this process. In addition, local points of contact have been established for each of the four counties as well as all of the participating municipal jurisdictions. Planning committee meetings and open public meetings will be scheduled to occur at key points throughout the project timeline.

Schedule

The planning process began in September 2019 and a fully updated plan is expected to be ready for review by the North Carolina Division of Emergency Management and the Federal Emergency Management Agency in August 2020. Draft documents will be available on the project information website at various stages in the planning process.

For More Information

To learn more about this project, or to find out how you can be involved, please contact Scot Brooks, Moore County Emergency Manager Director, at (910) 947-6317 or sbrooks@moorecountync.gov. Additional information and regular updates throughout the duration of this project can be found on the Cape Fear Hazard Mitigation Planning website at <https://gis.aecomonline.net/IRISK2/NCHMP.aspx?region=5>.



Appendix F: Public Participation Survey

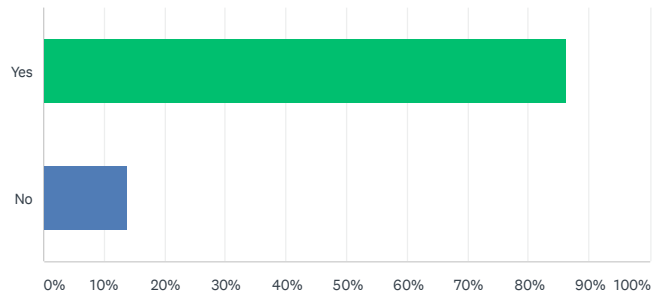
This appendix to the Cape Fear Regional Hazard Mitigation Plan contains a summary of the results obtained through the public participation survey offered from November 2019 to September 2020. The survey was conducted online through SurveyMonkey, an online survey software provider, and was also made available in print form at public meetings and at other locations throughout the planning area. These written responses were added to the online database and are reflected in the summary report provided in this appendix.

There was a total of 152 surveys completed by the public. Of those 152 surveys, here are some key facts:

- 86% of residents have experienced or been impacted by a disaster.
 - Hurricane was the most common at 86% with Dam/Levee Failure at the least common at only 1%
- 54% of the residents stated they were very concerned about their community being impacted by Hurricane and 86% stated they were not concerned about Earthquake.
- When asked which assets are most important 85% said *Fire, Police and EMS stations*, and *Hospitals and Medical Facilities*.
- 91% stated that *protecting critical facilities (hospitals, police stations, fire stations, etc.)* is most important for planning against natural hazards.
- 68% of the residents stated that the *internet (social media)* is the best way for them to receive information about natural hazards. 60% also stated *internet (web pages), mobile messages/alerts and mail* were the best ways.
- Only 3% of the residents live in a floodplain.
- 37% of the residents have lived in the Cape Fear area for 20 years or more.

Q1 Have you ever experienced or been impacted by a natural disaster?

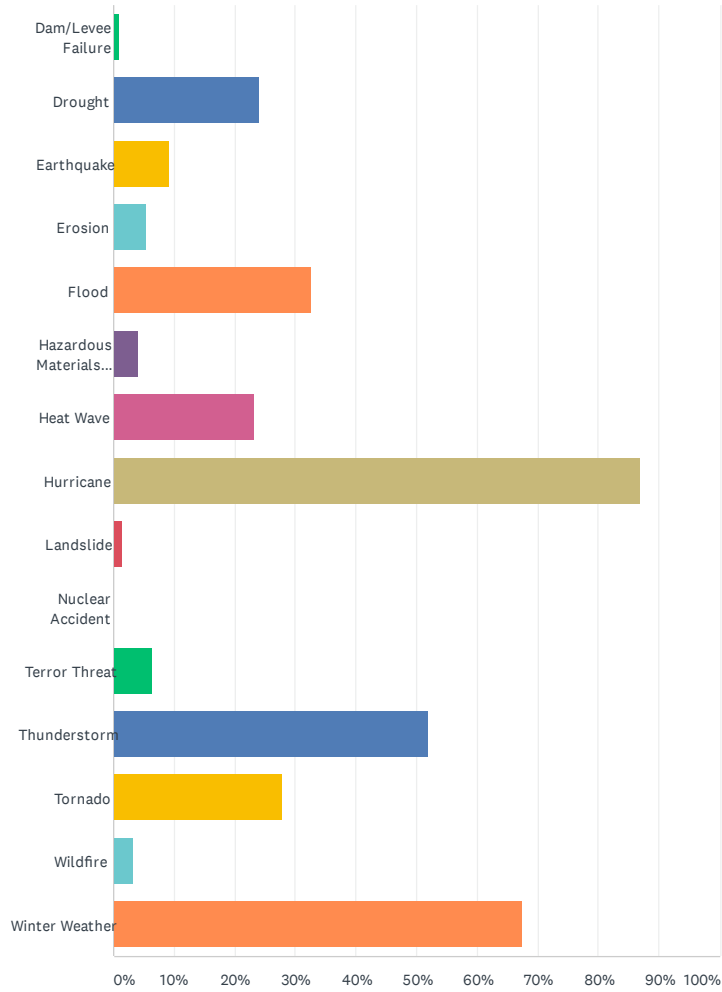
Answered: 152 Skipped: 0



ANSWER CHOICES	RESPONSES	
Yes	86.18%	131
No	13.82%	21
TOTAL		152

Q2 If yes, Which of these natural hazards have you experienced or been impacted by? (Check all that apply.)

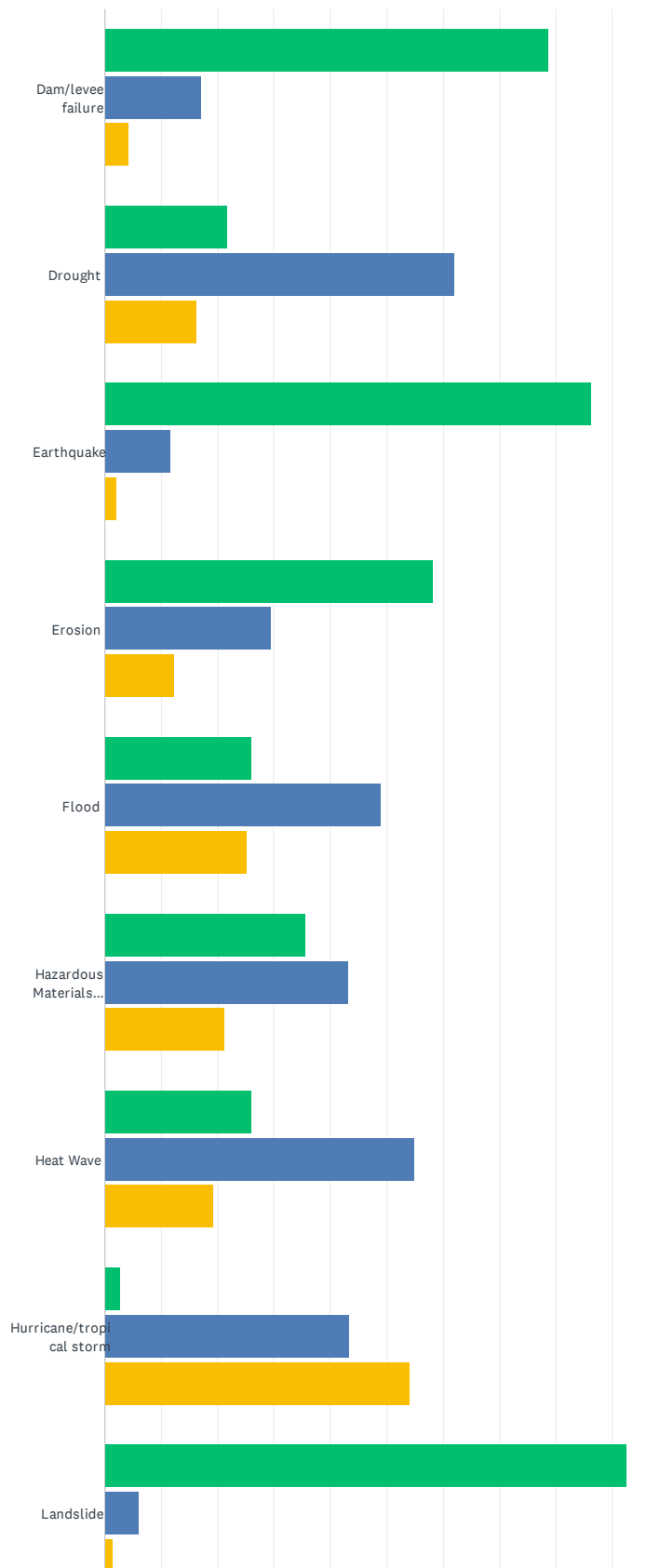
Answered: 129 Skipped: 23



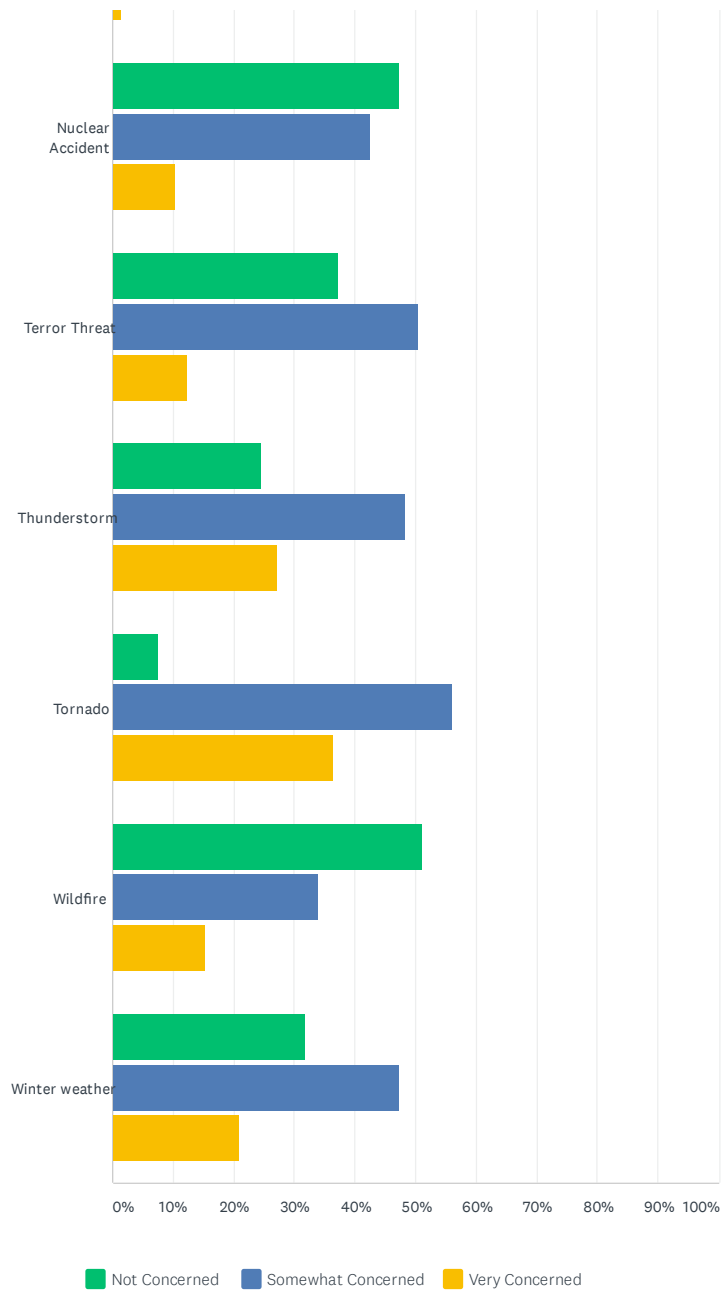
ANSWER CHOICES	RESPONSES
Dam/Levee Failure	0.78% 1
Drought	24.03% 31
Earthquake	9.30% 12
Erosion	5.43% 7
Flood	32.56% 42
Hazardous Materials Incident	3.88% 5
Heat Wave	23.26% 30
Hurricane	86.82% 112
Landslide	1.55% 2
Nuclear Accident	0.00% 0
Terror Threat	6.20% 8
Thunderstorm	51.94% 67
Tornado	27.91% 36
Wildfire	3.10% 4
Winter Weather	67.44% 87
Total Respondents: 129	

Q3 How concerned are you about the possibility of your community being impacted by each of these natural hazards? (Check the corresponding circle for each natural hazard.)

Answered: 150 Skipped: 2



2019 Cape Fear (Chatham, Harnett, Johnston, Lee and Moore) Regional Hazard Mitigation Plan Update

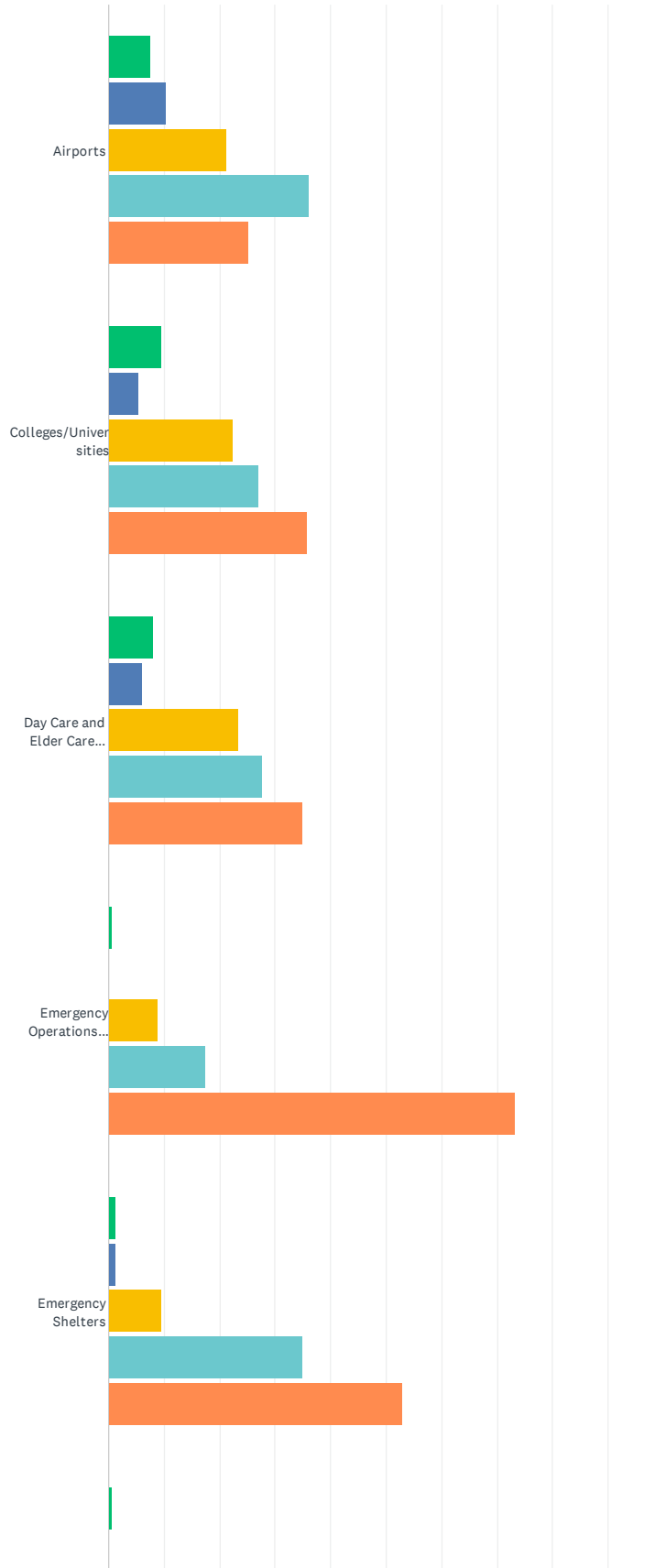


2019 Cape Fear (Chatham, Harnett, Johnston, Lee and Moore) Regional Hazard Mitigation Plan Update

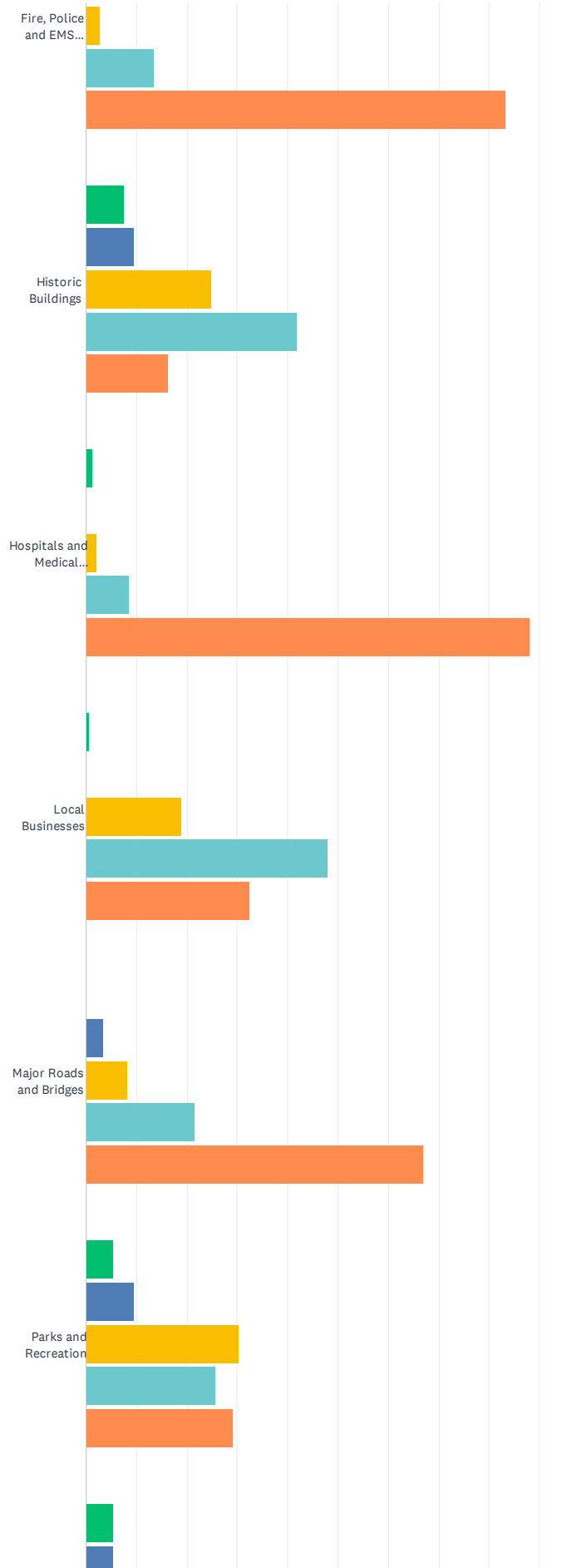
	NOT CONCERNED	SOMEWHAT CONCERNED	VERY CONCERNED	TOTAL	WEIGHTED AVERAGE
Dam/levee failure	78.62% 114	17.24% 25	4.14% 6	145	1.26
Drought	21.77% 32	61.90% 91	16.33% 24	147	1.95
Earthquake	86.21% 125	11.72% 17	2.07% 3	145	1.16
Erosion	58.22% 85	29.45% 43	12.33% 18	146	1.54
Flood	25.85% 38	48.98% 72	25.17% 37	147	1.99
Hazardous Materials Incident	35.62% 52	43.15% 63	21.23% 31	146	1.86
Heat Wave	26.03% 38	54.79% 80	19.18% 28	146	1.93
Hurricane/tropical storm	2.67% 4	43.33% 65	54.00% 81	150	2.51
Landslide	92.47% 135	6.16% 9	1.37% 2	146	1.09
Nuclear Accident	47.26% 69	42.47% 62	10.27% 15	146	1.63
Terror Threat	37.24% 54	50.34% 73	12.41% 18	145	1.75
Thunderstorm	24.49% 36	48.30% 71	27.21% 40	147	2.03
Tornado	7.43% 11	56.08% 83	36.49% 54	148	2.29
Wildfire	51.03% 74	33.79% 49	15.17% 22	145	1.64
Winter weather	31.76% 47	47.30% 70	20.95% 31	148	1.89

Q4 How important is each of the following specific community assets to you? (Check the appropriate circle for each asset.)

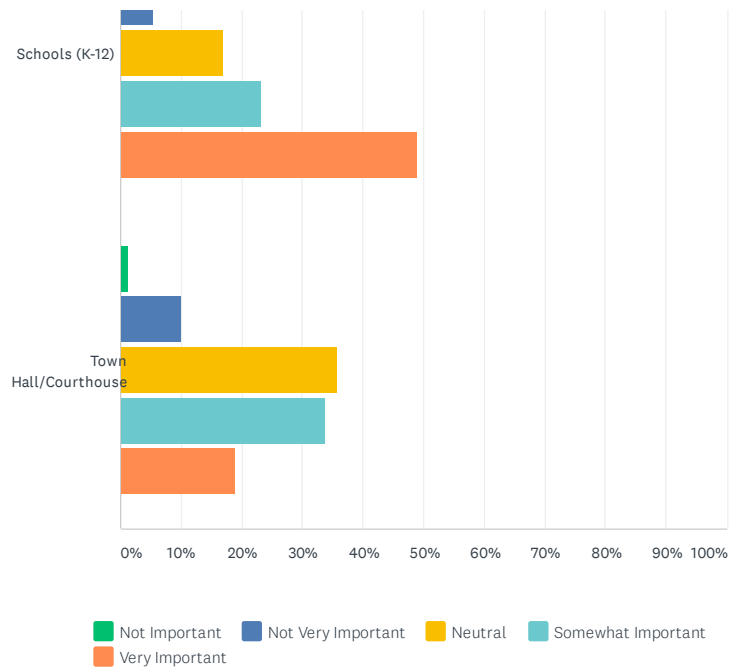
Answered: 150 Skipped: 2



2019 Cape Fear (Chatham, Harnett, Johnston, Lee and Moore) Regional Hazard Mitigation Plan Update



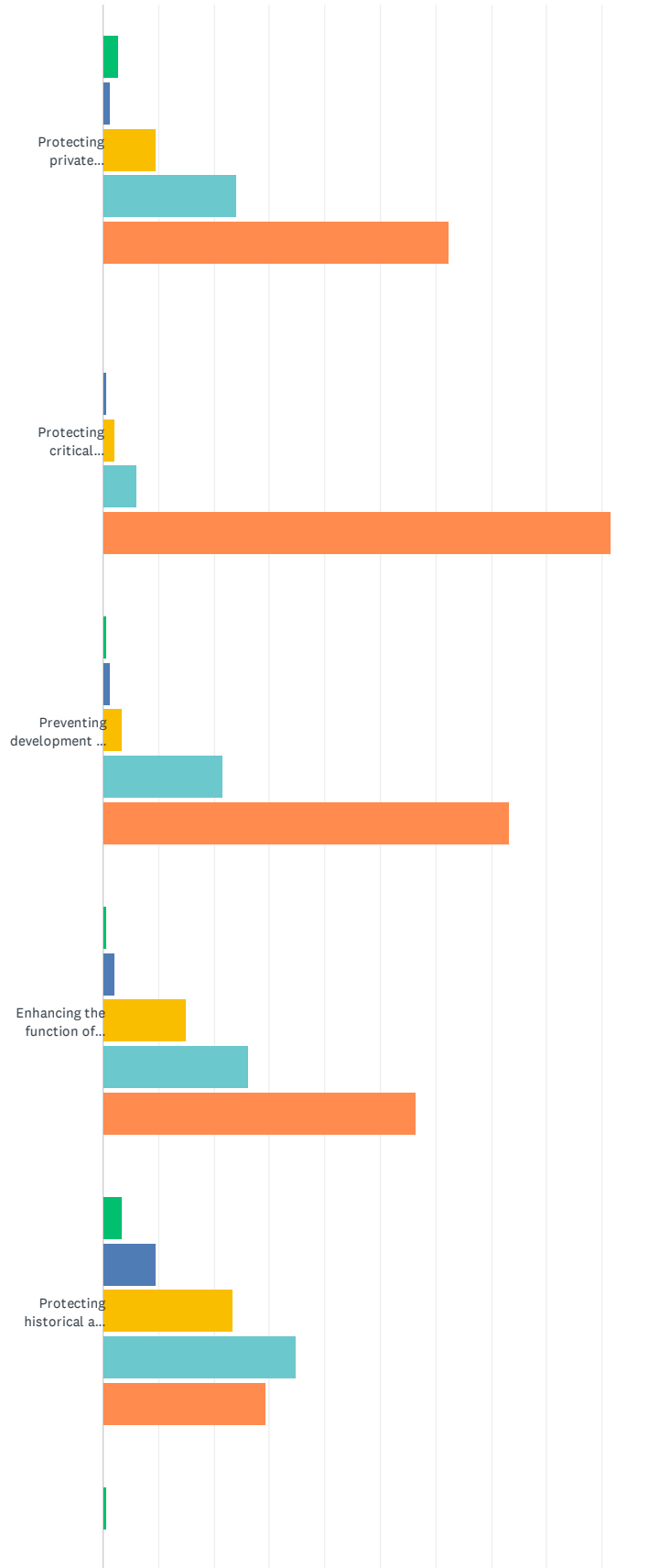
2019 Cape Fear (Chatham, Harnett, Johnston, Lee and Moore) Regional Hazard Mitigation Plan Update



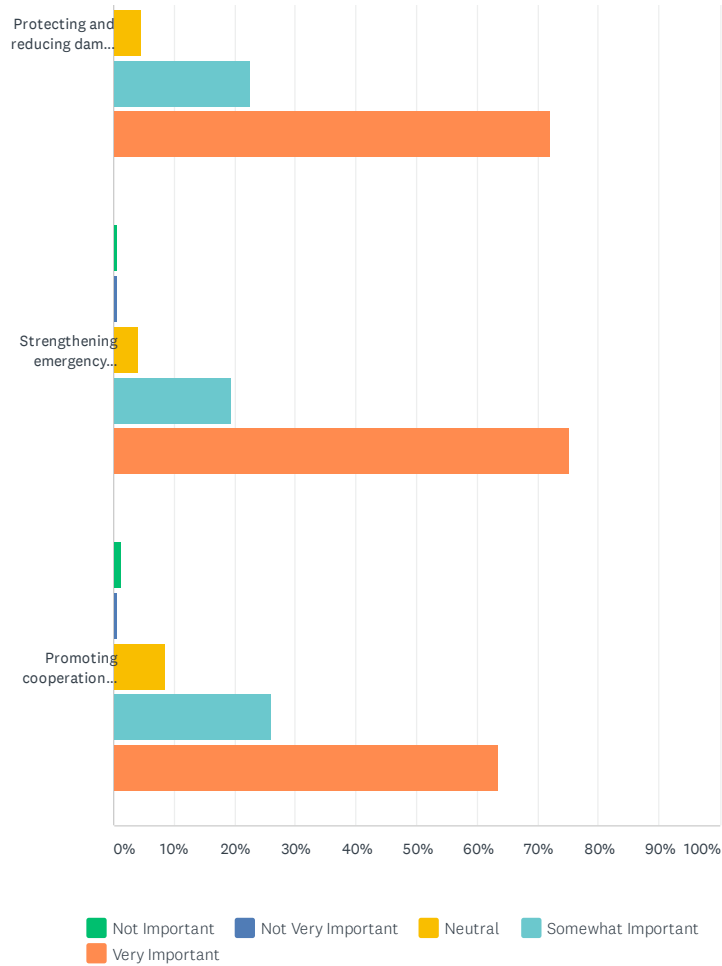
	NOT IMPORTANT	NOT VERY IMPORTANT	NEUTRAL	SOMEWHAT IMPORTANT	VERY IMPORTANT	TOTAL	WEIGHTED AVERAGE
Airports	7.48% 11	10.20% 15	21.09% 31	36.05% 53	25.17% 37	147	3.61
Colleges/Universities	9.46% 14	5.41% 8	22.30% 33	27.03% 40	35.81% 53	148	3.74
Day Care and Elder Care Facilities	8.05% 12	6.04% 9	23.49% 35	27.52% 41	34.90% 52	149	3.75
Emergency Operations Centers	0.67% 1	0.00% 0	8.72% 13	17.45% 26	73.15% 109	149	4.62
Emergency Shelters	1.34% 2	1.34% 2	9.40% 14	34.90% 52	53.02% 79	149	4.37
Fire, Police and EMS Stations	0.67% 1	0.00% 0	2.67% 4	13.33% 20	83.33% 125	150	4.79
Historic Buildings	7.43% 11	9.46% 14	25.00% 37	41.89% 62	16.22% 24	148	3.50
Hospitals and Medical Facilities	1.33% 2	0.00% 0	2.00% 3	8.67% 13	88.00% 132	150	4.82
Local Businesses	0.68% 1	0.00% 0	18.92% 28	47.97% 71	32.43% 48	148	4.11
Major Roads and Bridges	0.00% 0	3.38% 5	8.11% 12	21.62% 32	66.89% 99	148	4.52
Parks and Recreation	5.41% 8	9.46% 14	30.41% 45	25.68% 38	29.05% 43	148	3.64
Schools (K-12)	5.44% 8	5.44% 8	17.01% 25	23.13% 34	48.98% 72	147	4.05
Town Hall/Courthouse	1.35% 2	10.14% 15	35.81% 53	33.78% 50	18.92% 28	148	3.59

Q5 Please tell us how important each statement is to you by checking the appropriate circle for each.

Answered: 150 Skipped: 2



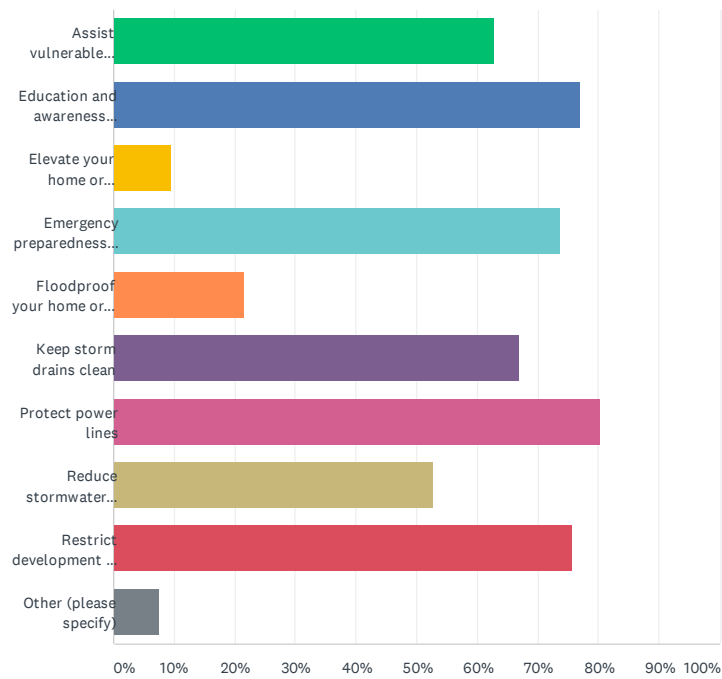
2019 Cape Fear (Chatham, Harnett, Johnston, Lee and Moore) Regional Hazard Mitigation Plan Update



	NOT IMPORTANT	NOT VERY IMPORTANT	NEUTRAL	SOMEWHAT IMPORTANT	VERY IMPORTANT	TOTAL	WEIGHTED AVERAGE
Protecting private property	2.68% 4	1.34% 2	9.40% 14	24.16% 36	62.42% 93	149	4.42
Protecting critical facilities (for example, hospitals, police stations, fire stations, etc.)	0.00% 0	0.67% 1	2.00% 3	6.00% 9	91.33% 137	150	4.88
Preventing development in hazard areas	0.67% 1	1.34% 2	3.36% 5	21.48% 32	73.15% 109	149	4.65
Enhancing the function of natural features (for example, streams, wetlands, etc.)	0.67% 1	2.01% 3	14.77% 22	26.17% 39	56.38% 84	149	4.36
Protecting historical and cultural landmarks	3.33% 5	9.33% 14	23.33% 35	34.67% 52	29.33% 44	150	3.77
Protecting and reducing damage to utilities	0.67% 1	0.00% 0	4.67% 7	22.67% 34	72.00% 108	150	4.65
Strengthening emergency services (for example, police, fire, ambulance)	0.67% 1	0.67% 1	4.03% 6	19.46% 29	75.17% 112	149	4.68
Promoting cooperation among public agencies, citizens, non-profit organizations, and businesses	1.33% 2	0.67% 1	8.67% 13	26.00% 39	63.33% 95	150	4.49

Q6 What are some steps that you and/or your local government could take to reduce or eliminate the risk of future natural hazard damages in your neighborhood?

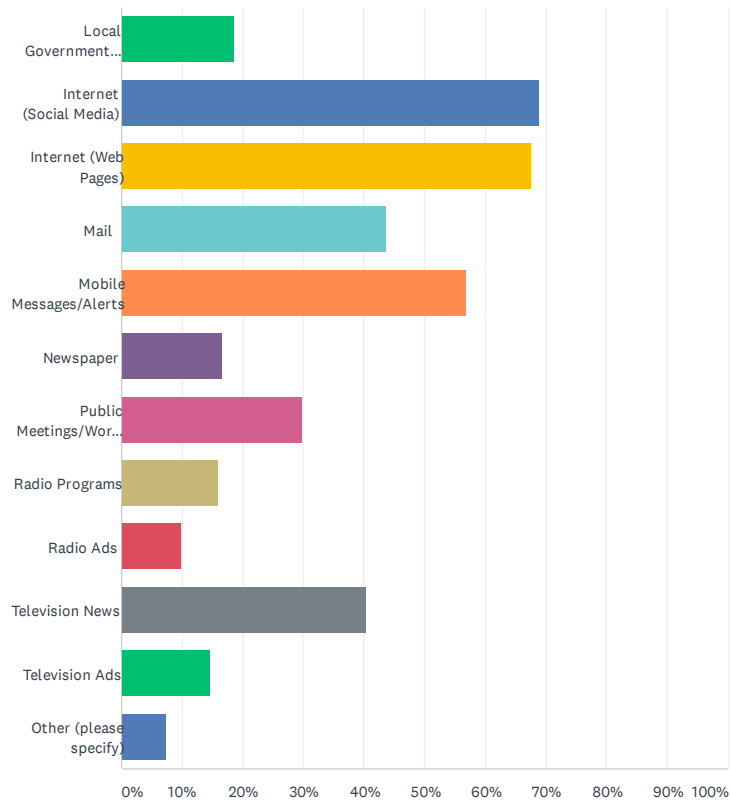
Answered: 148 Skipped: 4



ANSWER CHOICES	PERCENTAGE	RESPONSES
Assist vulnerable populations	62.84%	93
Education and awareness activities	77.03%	114
Elevate your home or business	9.46%	14
Emergency preparedness kits	73.65%	109
Floodproof your home or business	21.62%	32
Keep storm drains clean	66.89%	99
Protect power lines	80.41%	119
Reduce stormwater runoff	52.70%	78
Restrict development in floodplain areas	75.68%	112
Other (please specify)	7.43%	11
Total Respondents: 148		

Q7 What are the most effective ways for you to receive information about how to make your home and neighborhood more resistant to natural hazards?

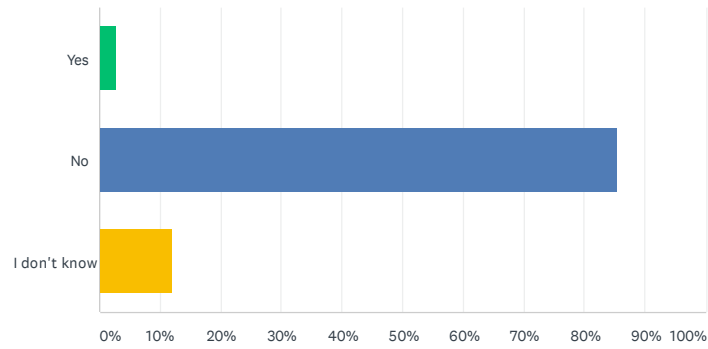
Answered: 151 Skipped: 1



ANSWER CHOICES	RESPONSES	
Local Government Channel	18.54%	28
Internet (Social Media)	68.87%	104
Internet (Web Pages)	67.55%	102
Mail	43.71%	66
Mobile Messages/Alerts	56.95%	86
Newspaper	16.56%	25
Public Meetings/Workshops	29.80%	45
Radio Programs	15.89%	24
Radio Ads	9.93%	15
Television News	40.40%	61
Television Ads	14.57%	22
Other (please specify)	7.28%	11
Total Respondents: 151		

Q8 Is your home located in a floodplain?

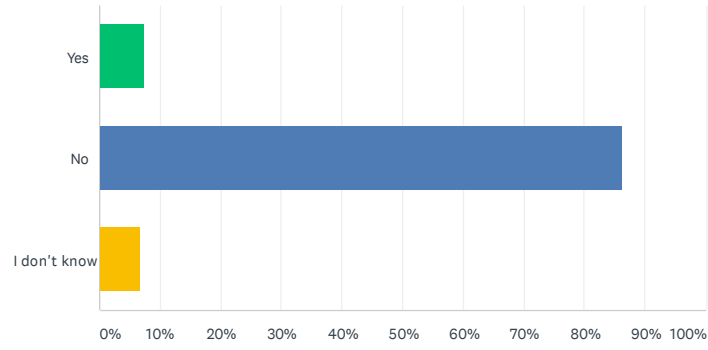
Answered: 151 Skipped: 1



ANSWER CHOICES	RESPONSES	
Yes	2.65%	4
No	85.43%	129
I don't know	11.92%	18
TOTAL		151

Q9 Do you have flood insurance?

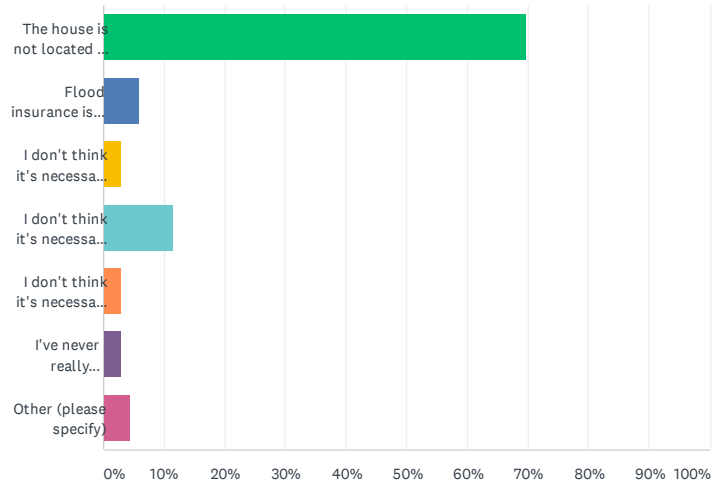
Answered: 151 Skipped: 1



ANSWER CHOICES	RESPONSES	
Yes	7.28%	11
No	86.09%	130
I don't know	6.62%	10
TOTAL		151

Q10 If “No,” why not?

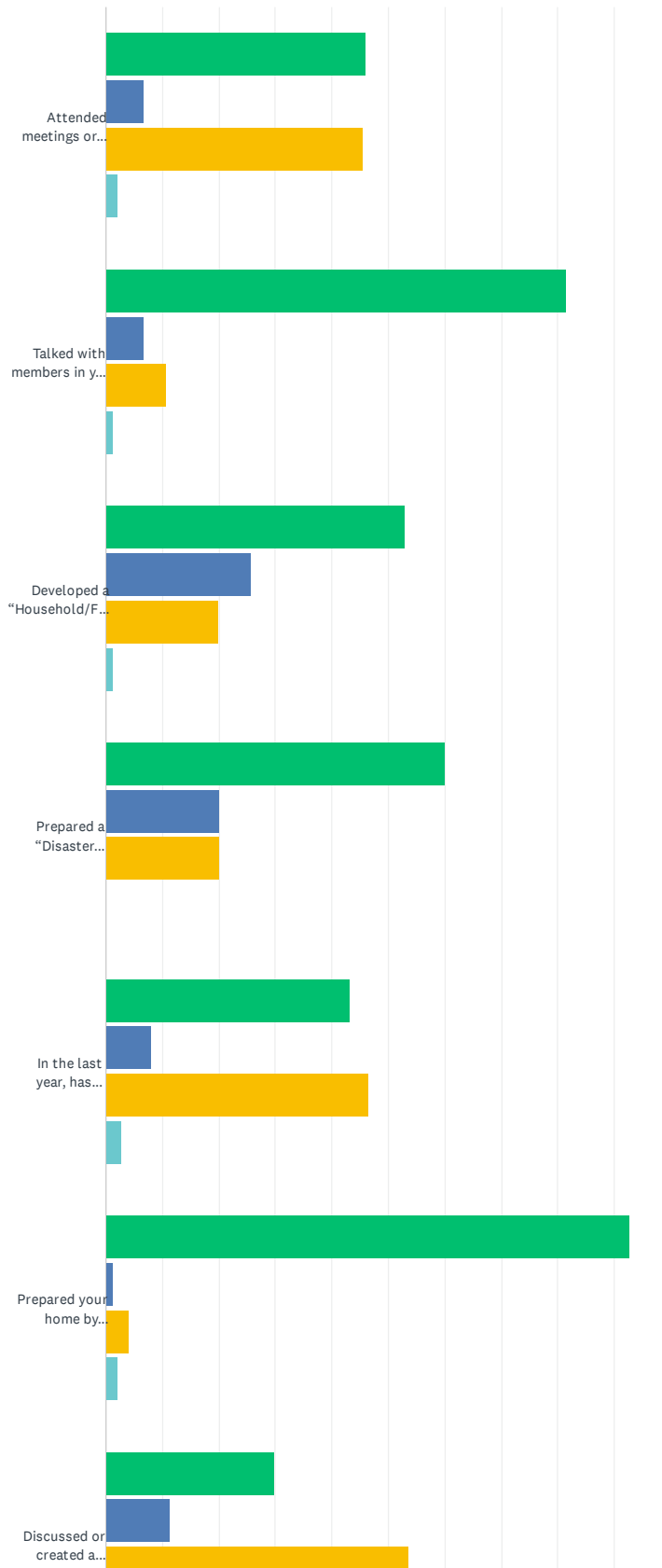
Answered: 138 Skipped: 14



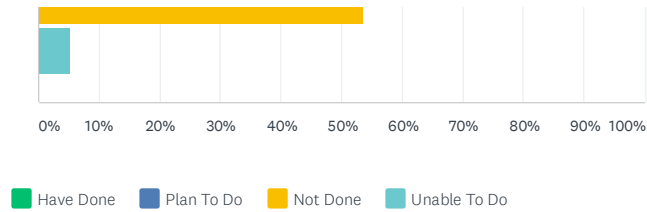
ANSWER CHOICES	RESPONSES	
The house is not located in a floodplain	69.57%	96
Flood insurance is too expensive	5.80%	8
I don't think it's necessary because it never floods	2.90%	4
I don't think it's necessary because I'm elevated or otherwise protected	11.59%	16
I don't think it's necessary because I have homeowners insurance	2.90%	4
I've never really considered it	2.90%	4
Other (please specify)	4.35%	6
TOTAL		138

Q11 In the following list, please check the activities that you have done in your household, plan to do in the near future, have not done, or are unable to do. (Please check one response for each preparedness activity.)

Answered: 151 Skipped: 1




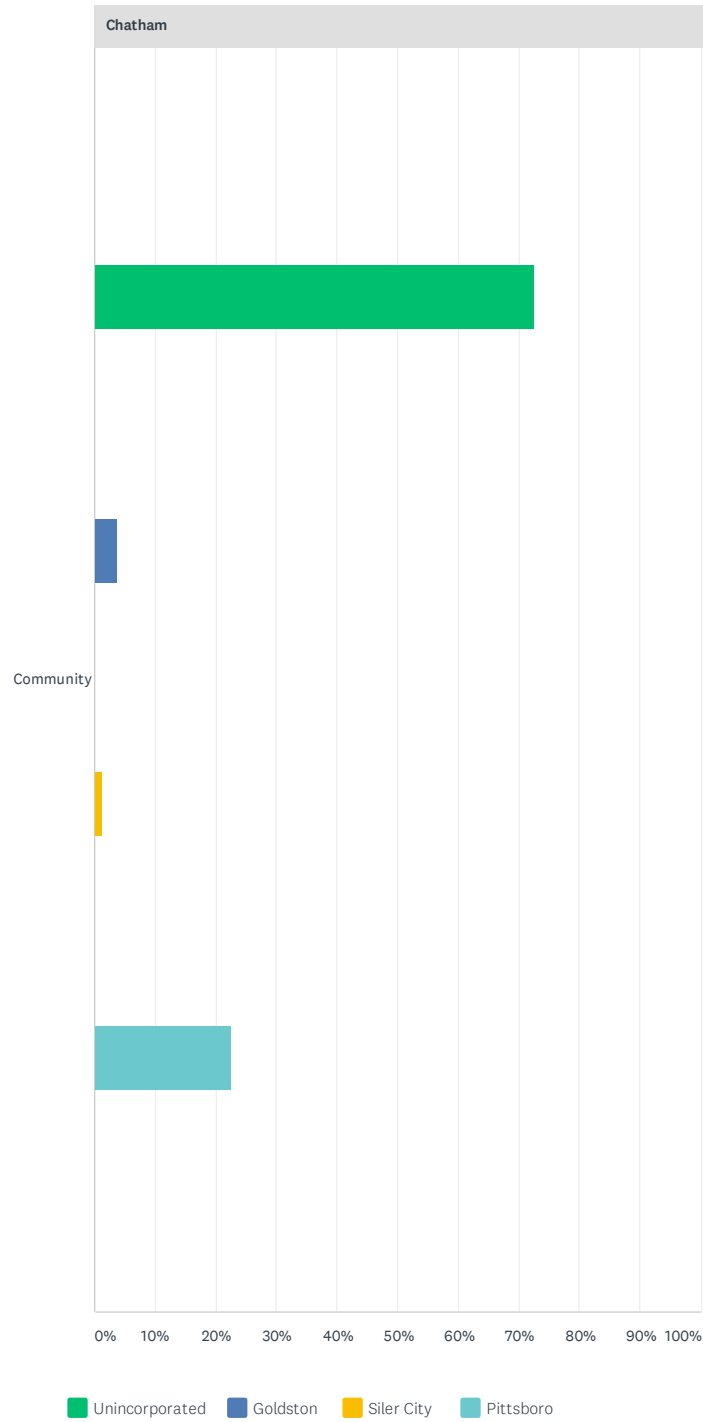
2019 Cape Fear (Chatham, Harnett, Johnston, Lee and Moore) Regional Hazard Mitigation Plan Update



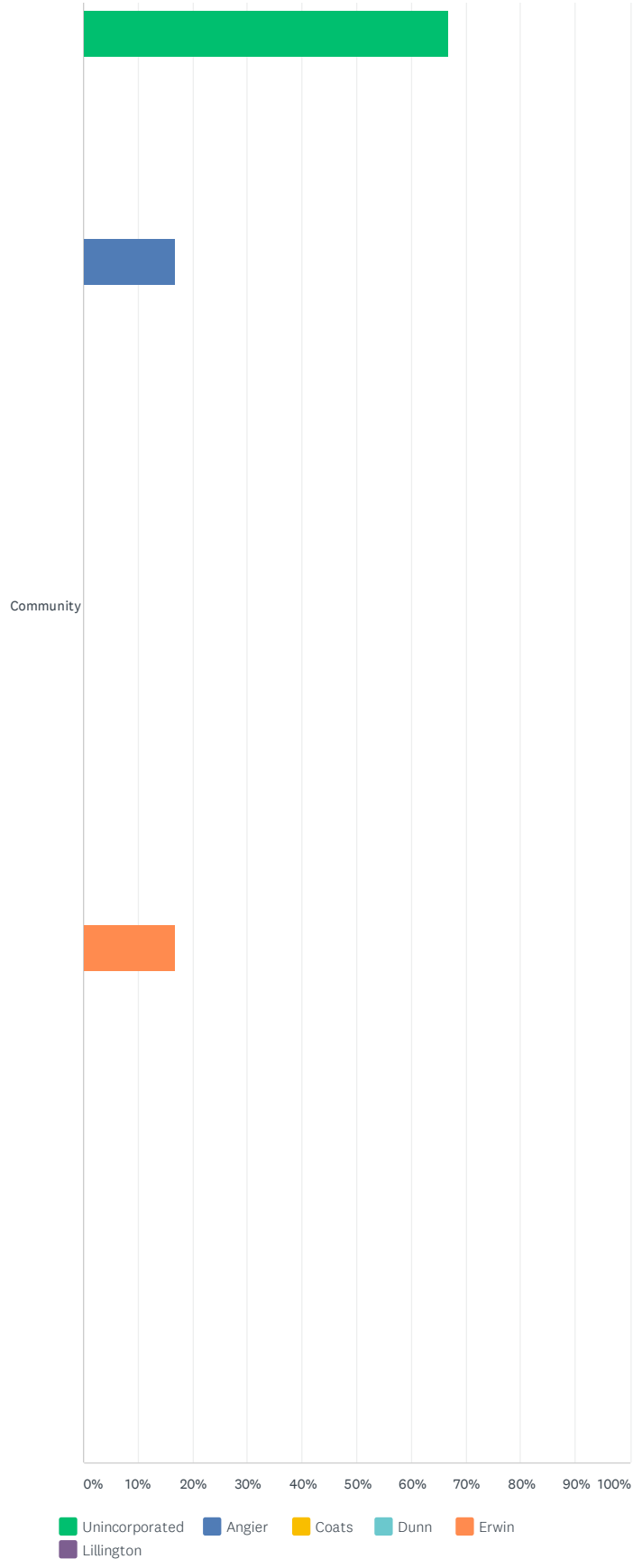
	HAVE DONE	PLAN TO DO	NOT DONE	UNABLE TO DO	TOTAL
Attended meetings or received written information on natural disasters or emergency preparedness?	46.00% 69	6.67% 10	45.33% 68	2.00% 3	150
Talked with members in your household about what to do in case of a natural disaster or emergency?	81.33% 122	6.67% 10	10.67% 16	1.33% 2	150
Developed a "Household/Family Emergency Plan" in order to decide what everyone would do in the event of a disaster?	52.98% 80	25.83% 39	19.87% 30	1.32% 2	151
Prepared a "Disaster Supply Kit" (stored extra food, water, batteries or other emergency supplies)?	60.00% 90	20.00% 30	20.00% 30	0.00% 0	150
In the last year, has anyone in your household been trained in First Aid or Cardio-Pulmonary Resuscitation (CPR)?	43.05% 65	7.95% 12	46.36% 70	2.65% 4	151
Prepared your home by installing smoke detectors on each level of the house?	92.67% 139	1.33% 2	4.00% 6	2.00% 3	150
Discussed or created a utility shutoff procedure in the event of a natural disaster?	29.80% 45	11.26% 17	53.64% 81	5.30% 8	151

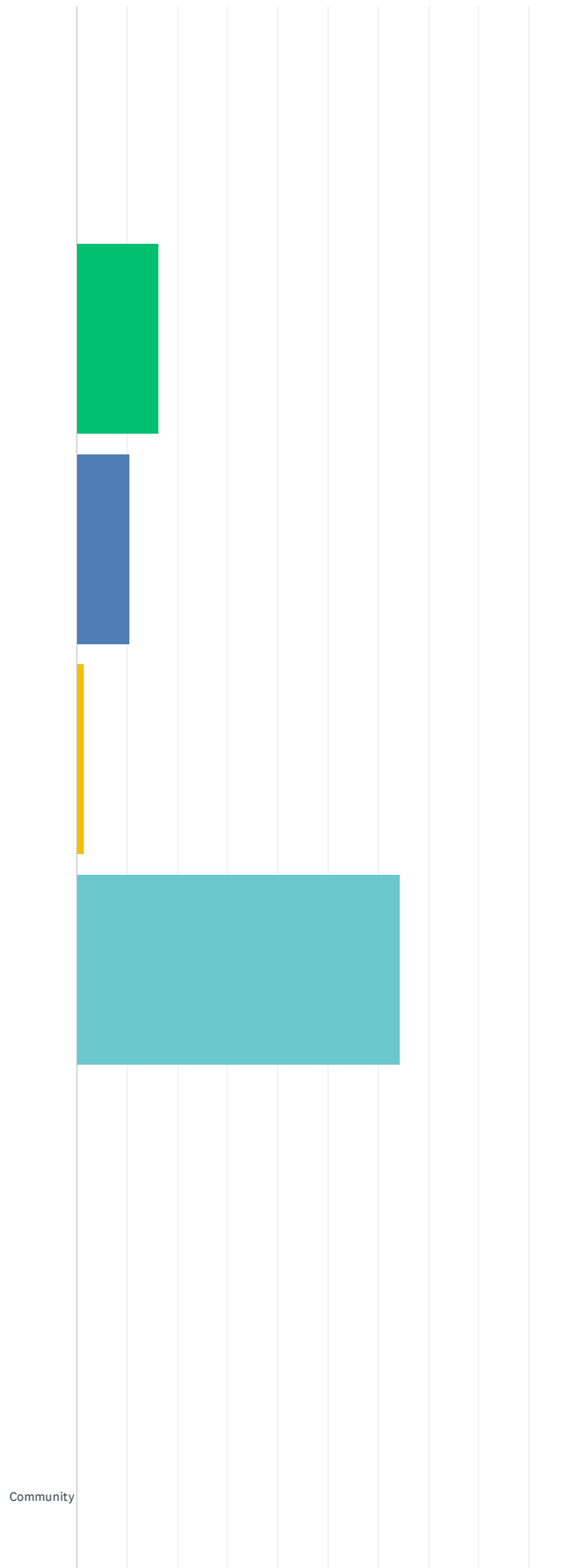
Q12 In which community do you live?

Answered: 145 Skipped: 7



2019 Cape Fear (Chatham, Harnett, Johnston, Lee and Moore) Regional Hazard Mitigation Plan Update





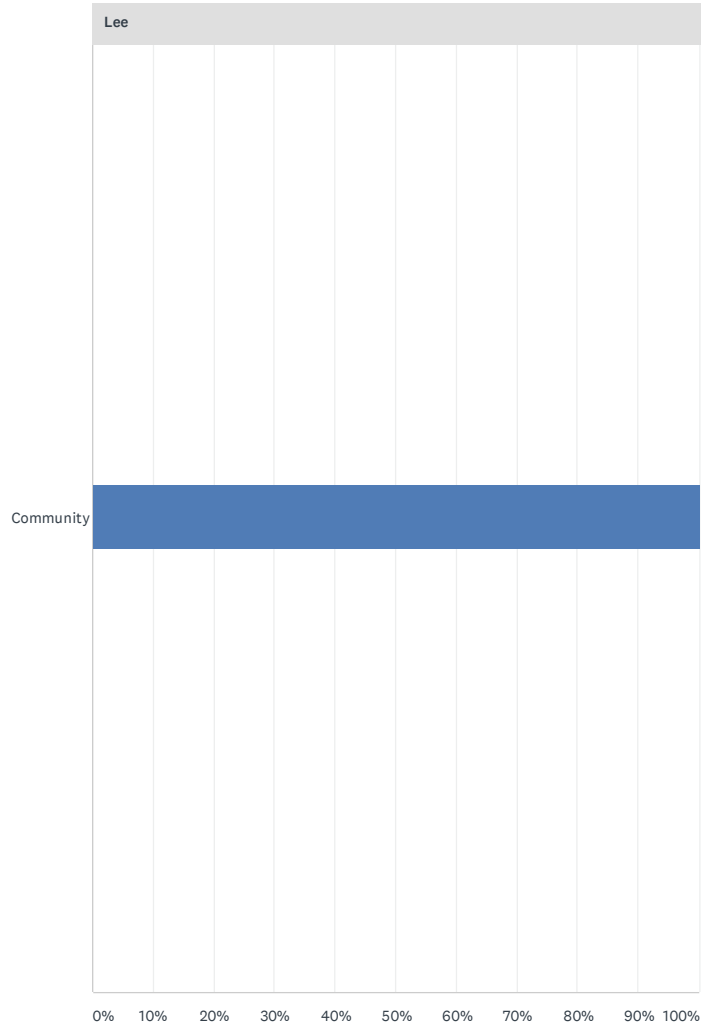
Community

2019 Cape Fear (Chatham, Harnett, Johnston, Lee and Moore) Regional Hazard Mitigation Plan Update




2019 Cape Fear (Chatham, Harnett, Johnston, Lee and Moore) Regional Hazard Mitigation Plan Update

- Unincorporated
- Archer Lodge
- Benson
- Clayton
- Four Oaks
- Kenly
- Micro
- Pine Level
- Princeton
- Selma
- Smithfield
- Wilson's Mill




- Unincorporated
- Broadway
- Sanford



Community

2019 Cape Fear (Chatham, Harnett, Johnston, Lee and Moore) Regional Hazard Mitigation Plan Update



- Unincorporated
- Aberdeen
- Cameron
- Carthage
- Foxfire Village
- Pinebluff
- Pinehurst
- Robbins
- Southern Pines
- Taylortown
- Vass
- Whispering Pines

Chatham												
	UNINCORPORATED	GOLDSTON	SILER CITY	PITTSBORO	TOTAL							
Community	72.50% 58	3.75% 3	1.25% 1	22.50% 18	80							
Harnett												
	UNINCORPORATED	ANGIER	COATS	DUNN	ERWIN	LILLINGTON	TOTAL					
Community	66.67% 4	16.67% 1	0.00% 0	0.00% 0	16.67% 1	0.00% 0	6					
Johnston												
	UNINCORPORATED	ARCHER LODGE	BENSON	CLAYTON	FOUR OAKS	KENLY	MICRO	PINE LEVEL	PRINCETON	SELMA	SMITHFIELD	WILMINGTON
Community	16.42% 11	10.45% 7	1.49% 1	64.18% 43	0.00% 0	0.00% 0	0.00% 0	0.00% 0	0.00% 0	1.49% 1	4.48% 3	

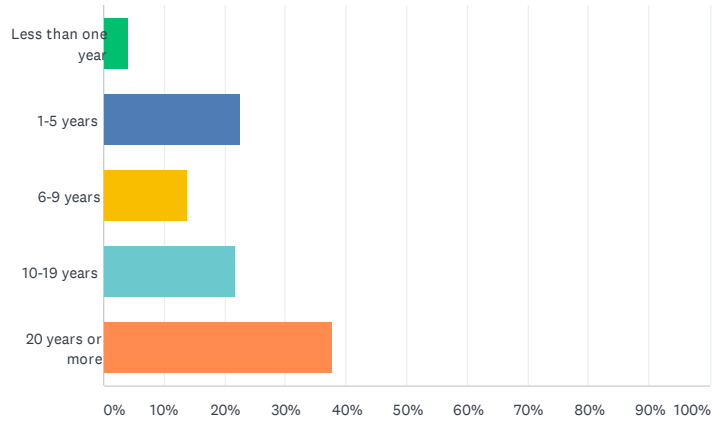
2019 Cape Fear (Chatham, Harnett, Johnston, Lee and Moore) Regional Hazard Mitigation Plan Update

Lee										
	UNINCORPORATED	BROADWAY			SANFORD			TOTAL		
Community	0.00%	100.00%	0.00%							
	0	1	0							1

Moore										
	UNINCORPORATED	ABERDEEN	CAMERON	CARTHAGE	FOXFIRE VILLAGE	PINEBLUFF	PINEHURST	ROBBINS	SOUTHERN PINES	TAYLO
Community	0.00%	0.00%	0.00%	0.00%	0.00%	0.00%	0.00%	0.00%	0.00%	0.00%
	0	0	0	0	0	0	0	0	0	0

Q13 How long have you lived in the Cape Fear region (Chatham, Harnett, Lee, Johnston and Moore)?

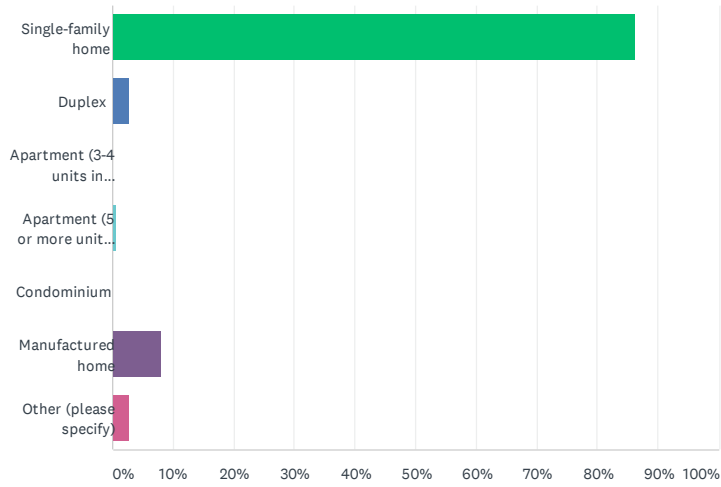
Answered: 151 Skipped: 1



ANSWER CHOICES	RESPONSES	
Less than one year	3.97%	6
1-5 years	22.52%	34
6-9 years	13.91%	21
10-19 years	21.85%	33
20 years or more	37.75%	57
TOTAL		151

Q14 What type of building do you live in?

Answered: 151 Skipped: 1



ANSWER CHOICES	RESPONSES	
Single-family home	86.09%	130
Duplex	2.65%	4
Apartment (3-4 units in structure)	0.00%	0
Apartment (5 or more units in structure)	0.66%	1
Condominium	0.00%	0
Manufactured home	7.95%	12
Other (please specify)	2.65%	4
TOTAL		151

Q15 Additional Comments

Answered: 29 Skipped: 123

Appendix G: Meeting Files

Cape Fear Regional Hazard Mitigation Plan

Project Kickoff Meeting

November 21, 2019

1:30 p.m. – 3:30 p.m.

514 North Bright Leaf Blvd, Smithfield, NC 27577

Johnston Medical Mall Auditorium

AGENDA

1. Welcome and Introductions
2. Project Overview
 - Purpose, scope and schedule
 - Roles and responsibilities
3. Plan Update Process
 - Planning team organization, including official adoption
 - Leveraging existing resources
 - Communication, including websites, social media, etc.
4. Review and Discussion of Existing Plan
5. Capability Assessment Surveys
6. Public Participation Survey
 - Public outreach and stakeholder engagement strategy
 - Discussion of questions to ask the public
7. Mitigation Goals
 - Review existing mitigation goals
8. “Mayor for a Day”
 - Hazard identification and assessment exercise
 - Includes discussion of existing and new hazards
9. Break
10. Exercise Results and Discussion

11. Mitigation Action Plans

- Creation of new actions
- Update of existing actions

12. Maintaining Momentum and Implementing the Plan

- Keeping the public and stakeholders involved
- Plan Maintenance Procedures

13. Reviewing the Final Draft

- Status on plan sections
- Review/comment process
- Suggested areas of focus

14. Questions and Open Discussion

- Potential opportunities for this plan update
- Potential obstacles or barriers
- Other local issues, concerns or ideas

15. Next Steps

- Discuss time/date/location for Hazard Mitigation Planning Team Meeting #2

CAPE FEAR REGIONAL HAZARD MITIGATION PLAN
KICKOFF MEETING



November 21, 2019, 1:30 p.m. to 3:30 p.m.

PLEASE PRINT INFORMATION REQUESTED BELOW

NAME	TITLE/AFFILIATION	PHONE	EMAIL
Sandy Wood	EM Johnston ✓	919-989-5050	Sandy.wood@johnstonnc.com
Brenda Allen	EM Asst.	919-989-5050	brenda.allen@johnstonnc.com
Elizabeth Jernigan	Admin. Coordinator Clayton FD	919-553-1520	ejernigan@townofclaytonnc.org
Josh Holloman	Johnston County Emergency Services	919-989-5050	Josh.holloman@johnstonnc.com
Kevin Hubbard	Director Johnston County ES	919-989-6050	kevin.hubbard@johnstonnc.com
George Adler	Planning Director City of Dunn	910-624-6749	gadler@dunn-nc.org
Scott Brooks	Moore County	919 947-6317	sbrooks@moorecountync.gov

CAPE FEAR REGIONAL HAZARD MITIGATION PLAN
KICKOFF MEETING

AECOM



NAME	TITLE/AFFILIATION	PHONE	EMAIL
Aaron Bullard	Lee County	919-714-4670	cbullard@lee-county-nc.gov
Jonathan Pope	Johnston County ES	919-989-5050	jonathan.pope@johnstonnc.com
Bob Kissinger	Village of Whispering Pines	910-237-1997	bkissinger@whisperingpinesnc.net
Brian Barbee	Pine Level Fire Fire Chief	919-631-1223	Pinelevelfirechief@gmail.com
SNOW Bowden	Town Manager / TOWN OF ERWIN	910-591-4200	townmanager@erwin-nc.org
MIKE GORDON	TOWN OF ARCHER LODGE	919-359-9729	mike.gordon@archerlodge-nc.gov
Ashley Lassiter	BPP Manager / Tax Administration	919-989-5140	ashley.lassiter@johnstonnc.com
LEE BARBEE	Fire Chief	919-422-3021	lbarbee@twpofclay-nc.org

CAPE FEAR REGIONAL HAZARD MITIGATION PLAN
KICKOFF MEETING



NAME	TITLE/AFFILIATION	PHONE	EMAIL
Rhonda Norris	GIS	919-989-5153	rhonda.norris@johnstonnc.com
Letitia Jones	GIS	919-989-5746	letitia.jones@johnstonnc.com
Phillip Richardson	Fire Chief / Emergency Manager	910-944-7888	Prichardson@TownofAberdeen.nc.us
Jethi Arnesen	PINEBLUFF FIRE DEPT Chief	910-281-3053	pinbluffes@gmail.com
Greg Frank	Harnett Co EM	910-893-7580	gfrank@harnett.org
Zach Skean	Harnett Co EM	910-893-7580	zskean@harnett.org
Bradley Kinlaw	Harnett Co ES	910-893-7580	bkinlaw@harnett.org
Ryan Benson	JCSO	919-989-5620	ARBENSON@jcs0.org

CAPE FEAR REGIONAL HAZARD MITIGATION PLAN
KICKOFF MEETING



NAME	TITLE/AFFILIATION	PHONE	EMAIL
Jacazza Jones	NCEM Haz Mitigation	919-825-2592	jacazza.jones@ncdps.gov
Kelly Keefe	AECOM	954-461-3374	Kelly.Keefe@aecom.com
Ben Wooten	NCEM	984-297-4832	ben.wooten@ncdps.gov
Ronnie Padgett	JCATS Fleet Supervisor	919-631-2728 919-202-5030	ronnie@jcats.org
Landon Chandler	Harnett Development Services	910-814-6410	LChandler@Harnett.org
Jay Sites	"	910-814-6418	jsites@harnett.org
Julie Mayhew	Town of archer LUCE	336-583-0029	julie.mayhew@archerledgers.com
Colby Sawyer	CHATHAM County	919-645-8191	Colby.Sawyer@chathamnc.org

Cape Fear Regional Hazard Mitigation Plan Kickoff Meeting

Kelly Keefe – Lead Planner

Brent Edwards – Planner

November 21, 2019



Agenda

- Project Overview
- Capability Assessments
- Public Participation Survey
- Mitigation Goals
- Hazard Exercise
- Mitigation Actions
- Review of Final Draft
- Adoption Process
- Next Steps
- Open Discussion

Vision and Purpose

- Comprehensive hazard mitigation planning prepares a community to:
 - Protect lives and property
 - Avoid damages and save dollars
 - Reduce or eliminate future damages by guiding new development
 - Speed post-disaster recovery
 - Avoid interruptions caused by hazards



Mitigation Planning Cycle




Where are we in Process?

- Initiated Kickoff Meeting
- Identified Planning Team
- Create initial DRAFT plan
 - Review Goals
 - Review Hazards
 - Discuss Actions
 - Discuss Capabilities
 - ❖ Provide Specific Comments

Planning Resources

- **FEMA planning guidance**

- *Local Mitigation Planning Handbook*
- *Mitigation Ideas*
- *Integrating Hazard Mitigation Into Local Planning*



- **Links to other online planning resources**

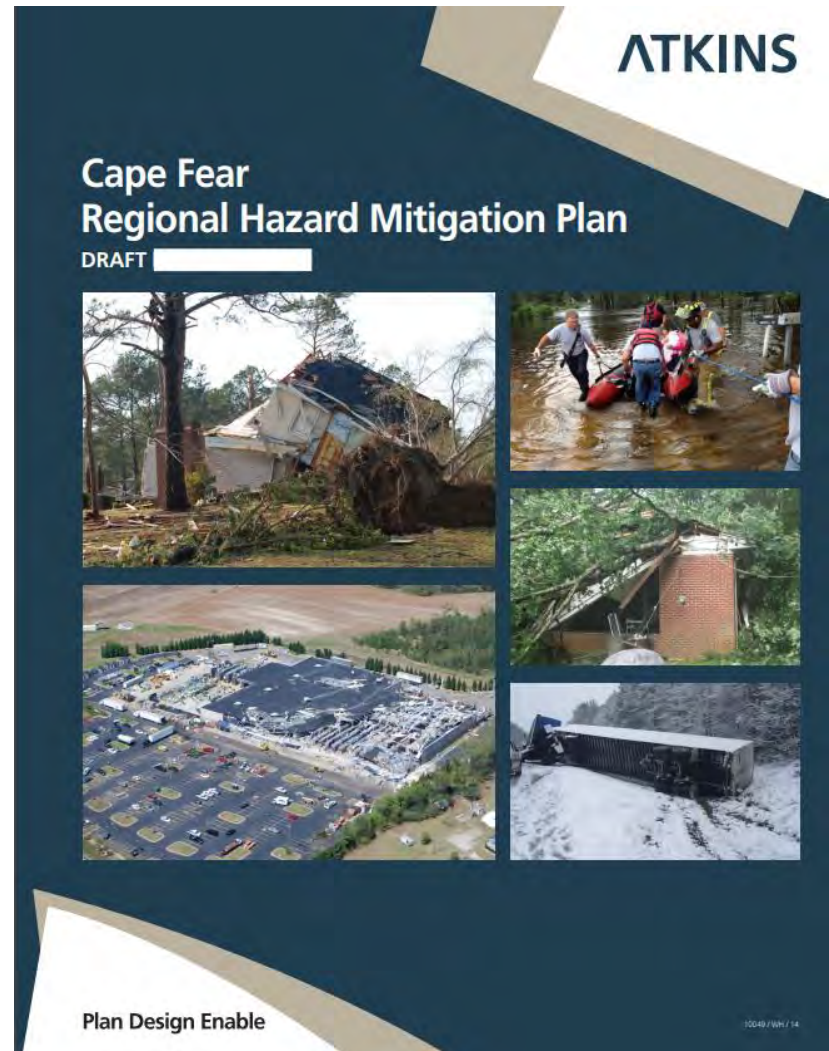
Communication

- Planning team organization
- Work through channels (2-way communication)
 - Electronic worksheets and surveys to be used for collecting information from all local participating jurisdictions
 - Jurisdictions Leads / POCs assigned primary responsibility, but must coordinate with other local staff
- Project website
- Responsiveness in light of aggressive schedule
- Participation is crucial!

Review of Existing Plan

Review and Discussion of Existing Plans

- Cape Fear Regional Hazard Mitigation Plan



Capability Assessment

Capability Assessment Survey

- Planning and regulatory capability
- Administrative and technical capability
- Fiscal capability
- Education and outreach capability
- Political capability
- Self assessment

Local Capability Assessment Survey Methodology

- Point system for capability ranking
 - 0-29 points = Limited overall capability
 - 30-59 points = Moderate overall capability
 - 60-100 points = High overall capability

Public Outreach Strategy

Public Outreach Strategy

- **Goals**
 - Generate public interest
 - Solicit citizen input
 - Engage additional partners in the planning process
- **Identification of specific opportunities for participation**
 - In-person meetings
 - Project information website
 - Web-based survey(s)
 - Social media (Facebook, Twitter, RSS, etc.)
- **Products/resources**
 - Project information fact sheet

Mitigation Strategy

Mitigation Strategy

- Strategies
- Goals
- Objectives
- Actions

Vision Statement

- Captures the overall purpose of the planning process
- Expresses the outcome that the participating jurisdictions seek to accomplish as the plan is implemented
- Helps drive the planning process
- Unites the planning team around a common purpose
- Provides a foundation for the rest of the planning process
- Communicates the reason for the plan to stakeholders, elected officials and the public

Vision Statement

“Through a coordinated regional planning effort, create and implement an effective hazard mitigation plan that will identify and prioritize risk reduction measures for natural hazards in order to protect the health, safety, quality of life, environment, and economy of the Cape Fear area.”

Goals

- Increase public awareness of hazards and encourage collective and individual responsibility for mitigating hazard risks.
- Strive to reduce loss of life, personal injury, and property damage from natural hazards.
- Strive to maintain existing structures and infrastructure in such a manner that they will be as resilient as possible from natural hazards.
- Protect the most vulnerable populations, buildings, and critical facilities through the implementation of cost-effective and technically feasible mitigation actions.
- Manage future development to minimize vulnerability of public and private property to natural hazards.
- Protect and preserve the natural resources and environmentally sensitive areas within the region.

Hazards Addressed

- Dam/Levee Failure
- Drought
- Earthquake
- Erosion
- Flood
- Hazardous Materials Incidents
- Heat Wave
- Hurricane and Tropical Storm
- Landslide
- Nuclear Accident
- Terror Threat
- Thunderstorm, Lightning and Hail
- Tornado
- Wildfire
- Winter Weather

Hazard Identification Exercise



MAYOR
FOR A DAY



Hazard Identification Exercise Results



MAYOR
FOR A DAY



Mitigation Action Plans

Actions

- Discuss Actions

- ? What is the best process of completion?
- ? What is each action's priority? (High/Medium/Low)
- ? What is action's funding source?
- ? What is needed to complete the action? (funding/resources)

Plan Maintenance Procedures

Plan Maintenance Questions

- What will be the schedule for any ongoing meetings of the HMPC, prior to the next 5-year plan update?
 - Annual meetings, bi-annual meetings, “as-needed” meetings, etc.
- To what extent will you seek to integrate the regional plan with other local plans, policies and programs?
 - Comprehensive plans, land use plans, emergency operations plans, etc.
- What other implementation strategies can you use?

Draft Review

Adoption Process

Next Steps

- AECOM to receive information discussed to incorporate
- Create draft plan
- Discussion on next meeting and public meeting

Questions?

Thank You!

kelly.keefe@aecom.com

brent.edwards@aecom.com

Cape Fear Regional Hazard Mitigation Plan Hazard Mitigation Planning Committee Meeting #2

January 29th, 2020

9:30 a.m – 11:30 a.m.

Rick Rhyne Public Safety Center
Community Room, 2nd Floor

302 South McNeill Street, Carthage, NC 28327

AGENDA

1. Welcome and Introductions
2. Risk Assessment Discussion
3. Capability Assessment Update
4. Updating Mitigation Action Plans (MAP)
5. Break
6. Review and Update Process
7. Adoption Process
8. Open Discussion
9. Next Steps

CAPE FEAR REGIONAL HAZARD
MITIGATION PLAN MEETING #2



NAME	TITLE/AFFILIATION	PHONE	EMAIL
Theresa Thompson	Moore County	910-947-5010	thompson3@moorecountync.gov
Valerie Brookens	Planning Admin	919)938-3885	vbrookens@wilsonsmillsnc.org
JACK MEADOWS	TOWN OF SILER CITY PLANNING DIRECTOR	919 742 2323	jmeadows@silercity.org
CAIBY Sawyer	EM. 5011. CATHAM CO.	919-545-8191	caiby.sawyer@catthamc.org
Sandy Wood	Johnston County Emergency Services	919-989-5050	Sandy.wood@johnstonnc.com
Zach Shean	Hornett County, EM	910-893-0710	ZShean@hornett.org
Brenda Allen	Johnston County Emergency Services	919-989-5050	brenda.allen@johnstonnc.com
Jonathan Pope	Johnston County Emergency Services	919 989 5050	jonathan.pope@johnstonnc.com

CAPE FEAR REGIONAL HAZARD
MITIGATION PLAN MEETING #2

AECOM



NAME	TITLE/AFFILIATION	PHONE	EMAIL
Benjamin Rodriguez	EM Assistant	419-484-5050	Ben.rodriguez@johnjenn.com
EDWARDINE MARRONE	(FEMA) FIT-NC	404 433-3968	EDWARDINE.MARRONE@FEMA.DHS.GOV
John Mello	NCEM/HAZARD Mitigation Planner	919-825-2334	john.mello@ncdps.gov
Kimberly Pickett	Asst Town manager Benson	919 894-3553	KPickett@townofbenson.com
Bryan PHILLIPS	Director Public Safety	910-947-6317	bphillips@emarecountync.gov
Greg Frank	EM / Harnett County	910-893-7580	gfrank@harnett.org
Snow Bowden	Town / Town manager of Erwin	910-591-4200	townmanager@erwin-nc.org
Elizabeth Jernigan	Admin Coordinator Clayton Fire Dept Town of Clayton	919-553-1520 x2	ejernigan@townofclaytonnc.org

CAPE FEAR REGIONAL HAZARD
MITIGATION PLAN MEETING #2

AECOM



January 29, 2020, 9:30 a.m. to 11:30 a.m.

PLEASE PRINT INFORMATION REQUESTED BELOW

NAME	TITLE/AFFILIATION	PHONE	EMAIL
Joshua Perry	Town of Lillington	910-893-0311	jperry@lillingtonnc.org
Martha Garris	Town of Four Oaks	919-963-3112 ext 23	mgarris@embargoil.com
PAULINE KETCHUM	TOWN OF FOUR OAKS	919-963-3112 x.21	PAULINE.KETCHUM@EMBARGOIL.COM
Ben Wooten	NCEM	484-297-4832	ben.wooten@ncdps.gov
Scott Brooks	MOORE COUNTY	910-947-6317	Sbrooks@moorecountync.gov
SHANE SEAGROVES	LEE COUNTY	919-718-4670	sseagroves@lee-county-nc.gov
DEBORA EUSMINGER	Moore County	910-947-4614	deusminger@moorecountync.gov

Cape Fear Regional Hazard Mitigation Plan

HMPC Meeting #2

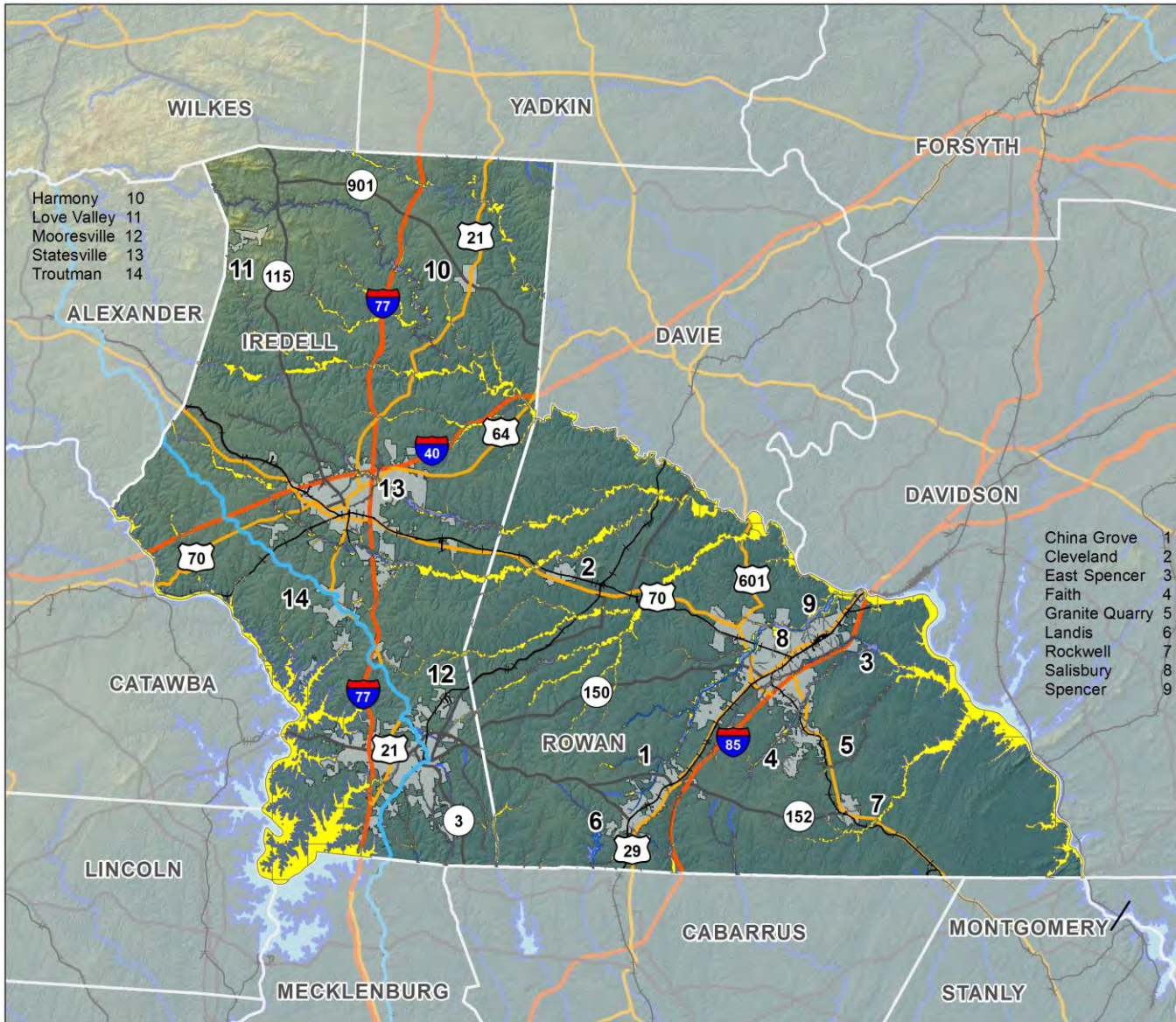
AECOM

Kelly Keefe, Lead Planner
Brent Edwards, Planner

Agenda

- Welcome and introductions
- Risk assessment discussion
- Capability assessment
- Mitigation Action Plan update
- Open discussion
- Next steps

Flood Hazard Areas - Regional



- Harmony 10
- Love Valley 11
- Mooresville 12
- Statesville 13
- Troutman 14

- China Grove 1
- Cleveland 2
- East Spencer 3
- Faith 4
- Granite Quarry 5
- Landis 6
- Rockwell 7
- Salisbury 8
- Spencer 9

Flood Hazard Areas

- Floodway
- 1-Percent-Annual-Chance
- 0.2-Percent-Annual-Chance

Boundaries


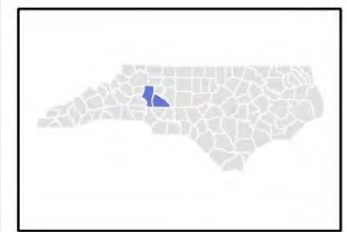
- River Basin
- County
- Municipal

Highways

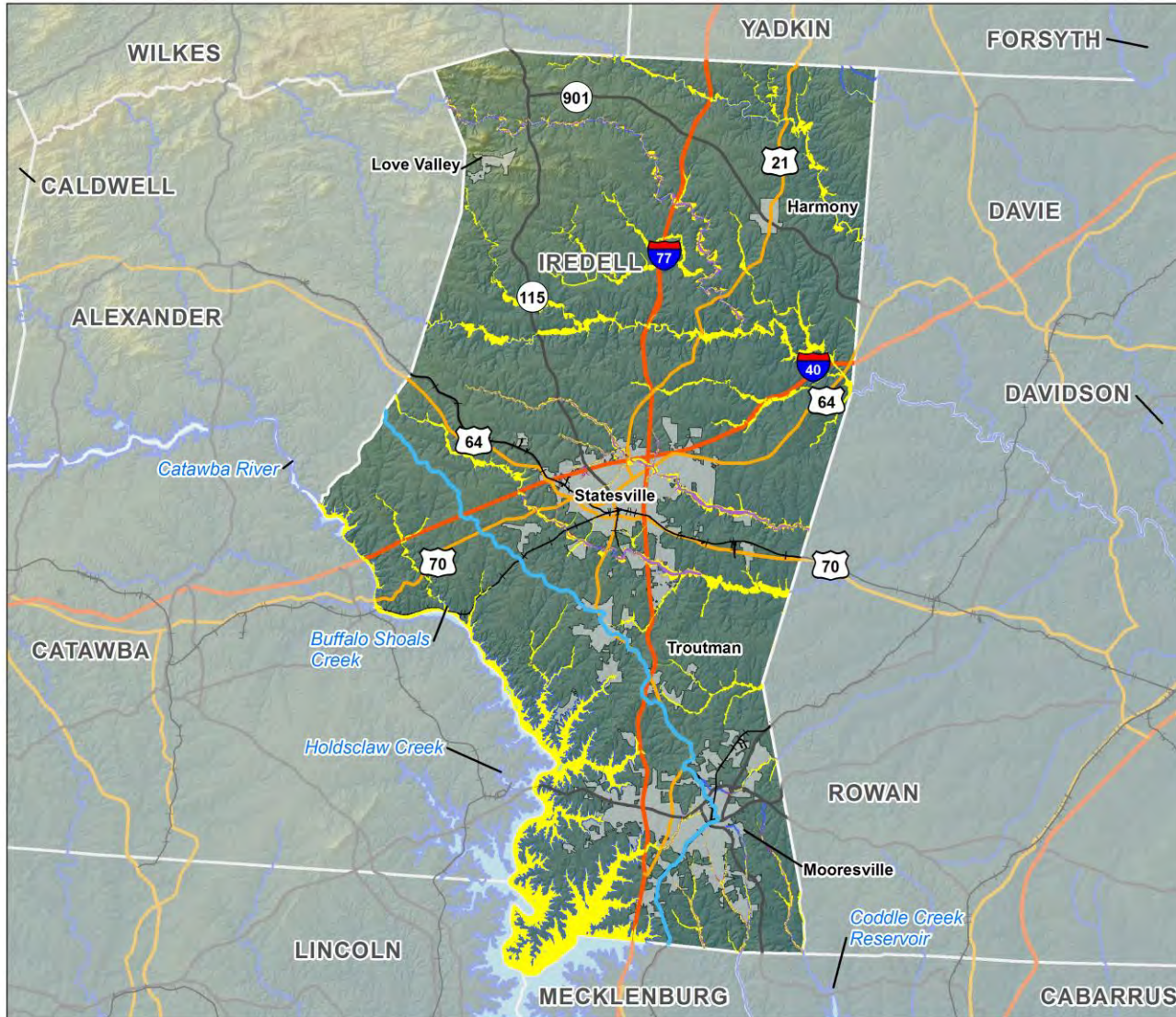
- Interstate Hwy.
- U.S. Hwy.
- N.C. Hwy.

Other

- Railroad
- Rivers
- Lakes



Flood Hazard Areas - Iredell County



Flood Hazard Classification

- Floodway
- 1-Percent-Annual-Chance
- 0.2-Percent-Annual-Chance

Boundaries

- River Basin

Other

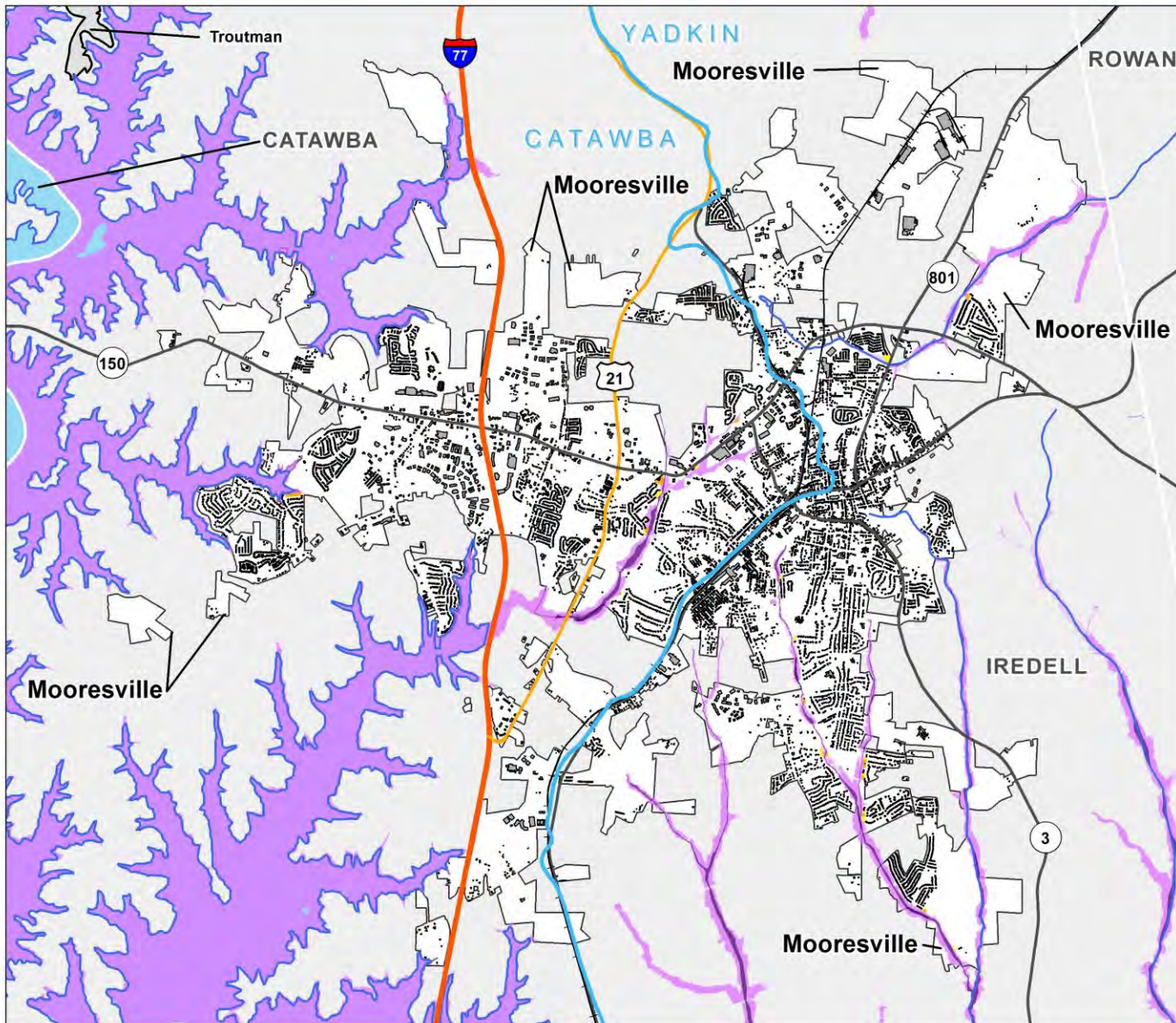
- Other

Highways

- Interstate Hwy.
- U.S. Hwy.
- N.C. Hwy.
- Rivers
- County
- Municipal
- Lakes



Flood Hazard Areas - Mooresville



Flood Hazard Area

- Floodway
- 1% Annual Chance
- 0.2% Annual Chance

Buildings Intersecting Flood Hazard Area

- Floodway
- 1% Percent Annual Chance
- 0.2% Percent Annual Chance

Boundaries


- River Basin
- Building Footprint
- Municipal

Highways

- Interstate Hwy.
- U.S. Hwy.
- N.C. Hwy.

Other

- Other
- Rivers
- Lakes



Location	Fire Stations	Police Stations	EMS/Rescue Stations*	Medical Care Facilities	EOC	Schools	Other
Chatham County	19	4	0	1	1	18	0
Goldston	1	0	0	0	0	0	0
Pittsboro	1	2	0	0	1	3	0
Siler City	1	2	0	1	0	2	0
Unincorporated Area	16	0	0	0	0	13	0
Harnett County	19	9	15	3	2	33	16
Coats	1	1	1	0	0	1	0
Dunn	2	1	1	1	1	6	3
Erwin	1	1	1	1	0	4	1
Lillington	2	4	1	0	1	2	2
Unincorporated Area	12	1	10	1	0	19	8
Johnston County	12	8	0	1	1	46	107
Archer Lodge	0	0	0	0	0	1	1
Benson	0	1	0	0	0	2	8
Clayton	0	1	0	0	0	7	9
Four Oaks	1	1	0	0	0	2	4
Kenly	1	1	0	0	0	0	6
Micro	1	0	0	0	0	1	5
Pine Level	0	1	0	0	0	1	3
Princeton	1	0	0	0	0	2	6
Selma	0	1	0	0	0	2	12
Smithfield	0	1	0	1	1	9	37
Wilson's Mills	1	1	0	0	0	1	2
Unincorporated Area	7	0	0	0	0	18	14
Lee County	10	3	0	1	1	25	0
Broadway	1	1	0	0	0	1	0
Sanford	1	2	0	1	1	17	0
Unincorporated Area	8	0	0	0	0	7	0
Moore County	21	16	13	1	1	38	187
Aberdeen	1	1	2	0	0	4	16
Cameron	1	1	0	0	0	1	1
Carthage	0	3	0	0	1	2	24
Foxfire Village	1	1	0	0	0	0	2
Pinebluff	1	1	0	0	0	0	3
Pinehurst	0	1	2	1	0	1	4
Robbins	2	1	0	0	0	1	3
Southern Pines	1	3	1	0	0	11	13
Taylortown	0	1	0	0	0	1	3
Vass	1	1	1	0	0	1	3
Whispering Pines	1	0	1	0	0	0	3
Unincorporated Area	12	2	6	0	0	16	112
CAPE FEAR REGION TOTAL	91	44	28	8	7	194	389



Capability Assessment/ Safe Growth Survey

Capability Assessment Survey

- Planning and regulatory capability
- Administrative and technical capability
- Fiscal capability
- Education and outreach capability
- Political capability
- Self assessment
- Deadline

Open Discussion


Next Steps

- Final draft risk assessment results
- Final draft capability assessment results
- Next meeting (Mitigation Strategy Workshop)

Thank You

mike.robinson@aecom.com

darrin.punchard@aecom.com



"Mitigation isn't so funny now, is it?"



AECOM

Cape Fear Regional Hazard Mitigation Plan

Hazard Mitigation Planning Committee Meeting #3

May 28, 2020
9:30 a.m. – 11:30 a.m.
Microsoft Teams (Virtual)

AGENDA

1. Welcome and Introductions
2. Mitigation Actions Update Workshop
3. Next Steps

**CAPE FEAR REGIONAL HAZARD
MITIGATION PLAN MEETING #3**



May 28, 2020 1:00 p.m. to 2:00 p.m.

PLEASE PRINT INFORMATION REQUESTED BELOW

NAME	TITLE/AFFILIATION	PHONE	EMAIL
Scot Brooks	Emergency Manager/Moore County Public Safety		sbrooks@moorecountync.gov
Jay Sikes	Manager of Planning Services/Harnett County		jsikes@harnett.org
Colby Sawyer	Emergency Management Specialist/Chatham County	(919) 545-8191	colby.sawyer@chathamnc.org
Lisa Kivett	Foxfire Village Clerk/Zoning Admin	(910) 295-5107 ext. 200	lkivett@foxfirenc.com
Zach Shean	Emergency Management Coordinator/Harnett County		zshean@harnett.org
Shane Seagroves	Lee County Emergency Services	(919) 718-4670	sseagroves@leecountync.gov
Darryn Burich	Planning Inspections Director/Village of Pinehurst	(910) 295-1900	dburrich@vopnc.org

**CAPE FEAR REGIONAL HAZARD
MITIGATION PLAN MEETING #3**



NAME	TITLE/AFFILIATION	PHONE	EMAIL
Matthew Boone	Assistant City Manager/City of Dunn	910) 230-3502	moone@dunn-nc.org
Nick Holcomb	City Manager/Town of Coats		nholcomb@coatsnc.org
Carlton Cole	Fire Chief/Village of Pinehurst	(910) 295-5575	
Pauline Ketchum	Town Clerk/Town of Four Oaks		Pauline.ketchum@embarqmail.com
Elizabeth Jernigan	Human Resources Analyst/Town of Clayton		
Lee Barbee	Fire Chief/Town of Clayton		
Kimberly Pickett	Assistant Town Manager/Town of Benson	(919) 894-2366	kpickett@townofbenison.com
Sandy Wood	EM Division Chief/Johnston County		Sandy.wood@johnstonnc.com

**CAPE FEAR REGIONAL HAZARD
MITIGATION PLAN MEETING #3**



NAME	TITLE/AFFILIATION	PHONE	EMAIL
Jonathan Pope	Assistant EM Coordinator/Johnston County		Jonathan.pope@johnstonnc.com
Ben Rodriguez	Assistant Management Assistant/Johnston County		Ben.rodriguez@johnstonnc.com
Greg Frank	Harnett County		gfrank@harnett.org
Bob Kissinger	Public Works Director/Whispering Pines	(910) 949-3141	bkissinger@whisperingpinesnc.net
Brenda Allen	Emergency Management Technician/Johnston County		Brenda.allen@johnstonnc.com
Chad Shue	Foxfire Chief of Police		
Gerry Vincent	Town Manager/Town of Angier		
M Locklear			

**CAPE FEAR REGIONAL HAZARD
MITIGATION PLAN MEETING #3**



Cape Fear Regional Hazard Mitigation Plan

Hazard Mitigation Planning Committee Meeting #4

June 30th, 2020
1:00 p.m. – 2:00 p.m.
Microsoft Teams (Virtual)

AGENDA

1. Welcome and Introductions
2. Capability Assessment Review
3. Mitigation Actions Update Workshop
4. Reviewing the Draft Plan
5. Adoption Process
6. Next Steps

**CAPE FEAR REGIONAL HAZARD
MITIGATION PLAN MEETING #4**



June 30, 2020 1:00 p.m. to 2:00 p.m.

PLEASE PRINT INFORMATION REQUESTED BELOW

NAME	TITLE/AFFILIATION	PHONE	EMAIL
Bob Kissinger	Village of Whispering Pines		
Bryan Phillips	Public Safety/Moore County		
Colby Sawyer	Emergency Mangement/Chatham County (also representing Town of Goldston and Pittsboro)		
Gerry Vincent	Town Manager/Town of Angier		
Jack Meadows	Town of Siler		
Kimberly Pickett	Town of Benson		
Mathew Boone	City of Dunn		

**CAPE FEAR REGIONAL HAZARD
MITIGATION PLAN MEETING #4**



NAME	TITLE/AFFILIATION	PHONE	EMAIL
Robin Dail	NCEM		
Sandy Wood			
Scot Brooks	Public Safety/Moore County		
Zach Shean	Emergency Manager/Harnett County		
Shane Seagroves	Emergency Services/Lee County		
Snow Bowden	Town of Erwin		
Greg Frank	Harnett County		
Elizabeth Jernigan			

**CAPE FEAR REGIONAL HAZARD
MITIGATION PLAN MEETING #4**



NAME	TITLE/AFFILIATION	PHONE	EMAIL

**CAPE FEAR REGIONAL HAZARD
MITIGATION PLAN MEETING #4**



NAME	TITLE/AFFILIATION	PHONE	EMAIL

NAME	TITLE/AFFILIATION	PHONE	EMAIL
------	-------------------	-------	-------

**CAPE FEAR REGIONAL HAZARD
MITIGATION PLAN MEETING #4**



NAME	TITLE/AFFILIATION	PHONE	EMAIL
------	-------------------	-------	-------

**CAPE FEAR REGIONAL HAZARD
MITIGATION PLAN MEETING #4**



NAME	TITLE/AFFILIATION	PHONE	EMAIL
------	-------------------	-------	-------

**CAPE FEAR REGIONAL HAZARD
MITIGATION PLAN MEETING #4**



NAME	TITLE/AFFILIATION	PHONE	EMAIL
------	-------------------	-------	-------

CAPE FEAR REGIONAL HAZARD
MITIGATION PLAN MEETING #4