


SECTION X-AREA D PLAN PHASE 1 SUBDIVISION ADJUSTMENT (15 LOTS DOWN TO 14 LOTS) FOR FINAL PLAN APPROVAL



SUBDIVISION AT PRELIMINARY PLAN

SUBDIVISION FOR FINAL PLAN

APPROVED 911 STREET ADDRESS
NUMBERS, POST OFFICE NUMBERS,
AND COUNTY SUBDIVISION NUMBERS

FUTURE "M"

STREET PROJECT
PHASE ONE (390
LINEAR FEET UNDER
CONSTRUCTION)

STREET PROJECT PHASE ONE
390 LF

SECTION X AREA C
RICHMOND
(EXISTING UNDER
CONSTRUCTION)

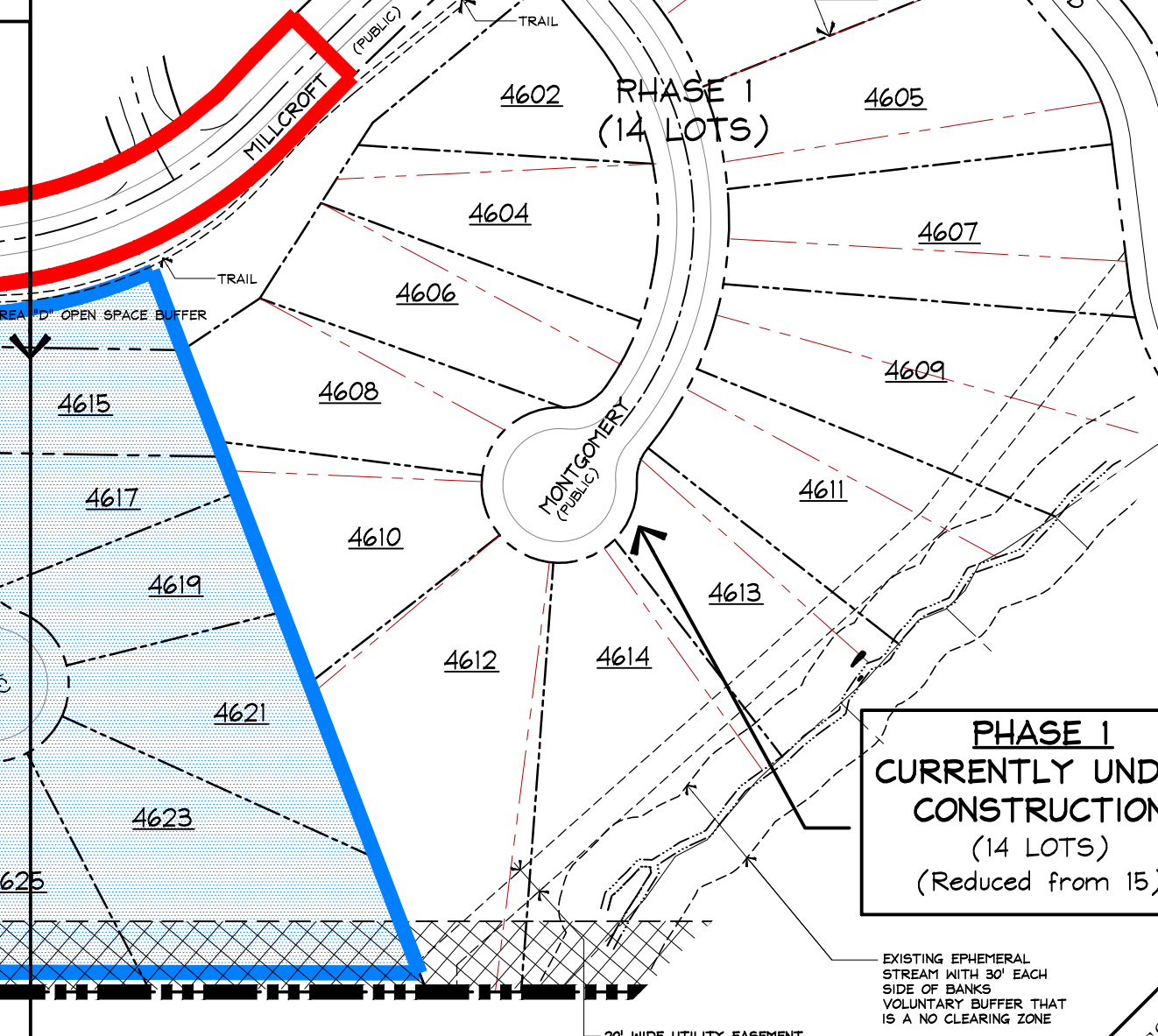
EXISTING RICHMOND

PHASE 1
(14 LOTS)

FEARRINGTON P.U.D.

SECTION X, AREA D, PHASE 1

REQUEST FOR FINAL PLAN APPROVAL PHASES 2 & 3

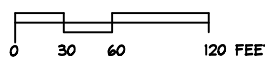


**PHASE 1
CURRENTLY UNDER
CONSTRUCTION
(14 LOTS)
(Reduced from 15)**

Proj: DCLS
Coord: DCLS
Date: 7/12/2019
Revisions:

MRLD LLC
318 BIG HOLE RD
DB: 2020, PG: 0989

SCALE: NTS



EXISTING EPHEMERAL
STREAM WITH 30' EACH
SIDE OF BANKS
VOLUNTARY BUFFER THAT
IS A NO CLEARING ZONE

SEARS DESIGN GROUP, P.A.
LANDSCAPE ARCHITECTS
625 W. Jones Street Raleigh, NC 27603
(919) 832-7000 Fax (919) 832-8140
email: searsdesign@bellsouth.net

Sheet No. **SP1**
Of 1