



Zoning Map of Goldston, North Carolina

DRAFT - February 17, 2018






This map is a representation of the proposed zoning designations for the Town of Goldston, which have not yet been adopted by the Town. The map is subject to change.

Map created by Triangle J Council of Governments.

Legend

-  Streets
-  Parcel Boundaries

Zoning District

-  C-1 Commercial
-  IL Light Industrial
-  O-I Office and Institutional
-  R-1 Residential
-  R-15 Residential

