


- LEGEND:**
- LOT LINE
 - RIGHT-OF-WAY LINE
 - CENTER LINE
 - PROPERTY LINE
 - W --- PROPOSED WATER LINE
 - EPHEMERAL STREAM
 - PERENNIAL STREAM
 - INTERMITTENT STREAM
 - 400' PROPERTY OFFSET
-
- CHATHAM COUNTY BUFFER
 - EXISTING WETLANDS
 - CONSERVATION AREA
 - 100 YEAR FLOOD ZONE
 - 500 YEAR FLOOD ZONE



1730 Varsity Drive, Suite 500
 Raleigh, North Carolina 27606
 Tel: (919) 233-8051 Fax: (919) 233-8031
 www.mkimcreed.com

FIRST PLAT UTILITY PLAN

SCALE: 1" = 150'
 0 75 150 300
 DATE: 4.20.2018

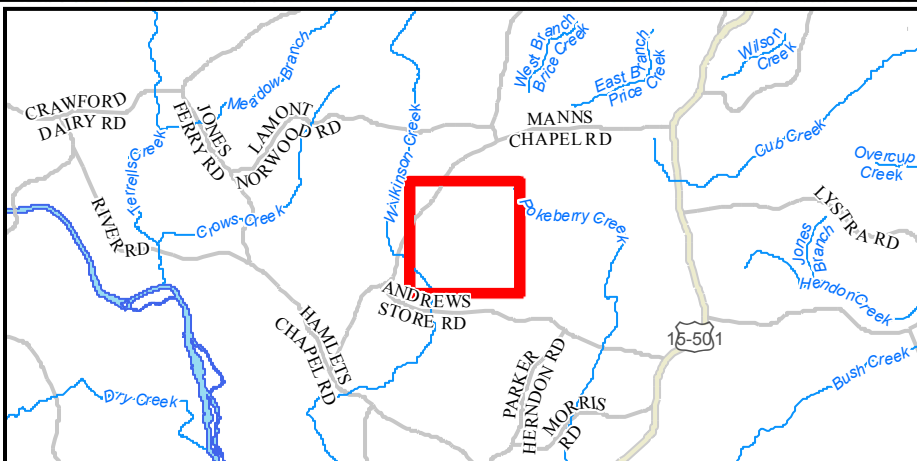


SHEET
C-1


Ryan's Crossing

Chatham County, North Carolina

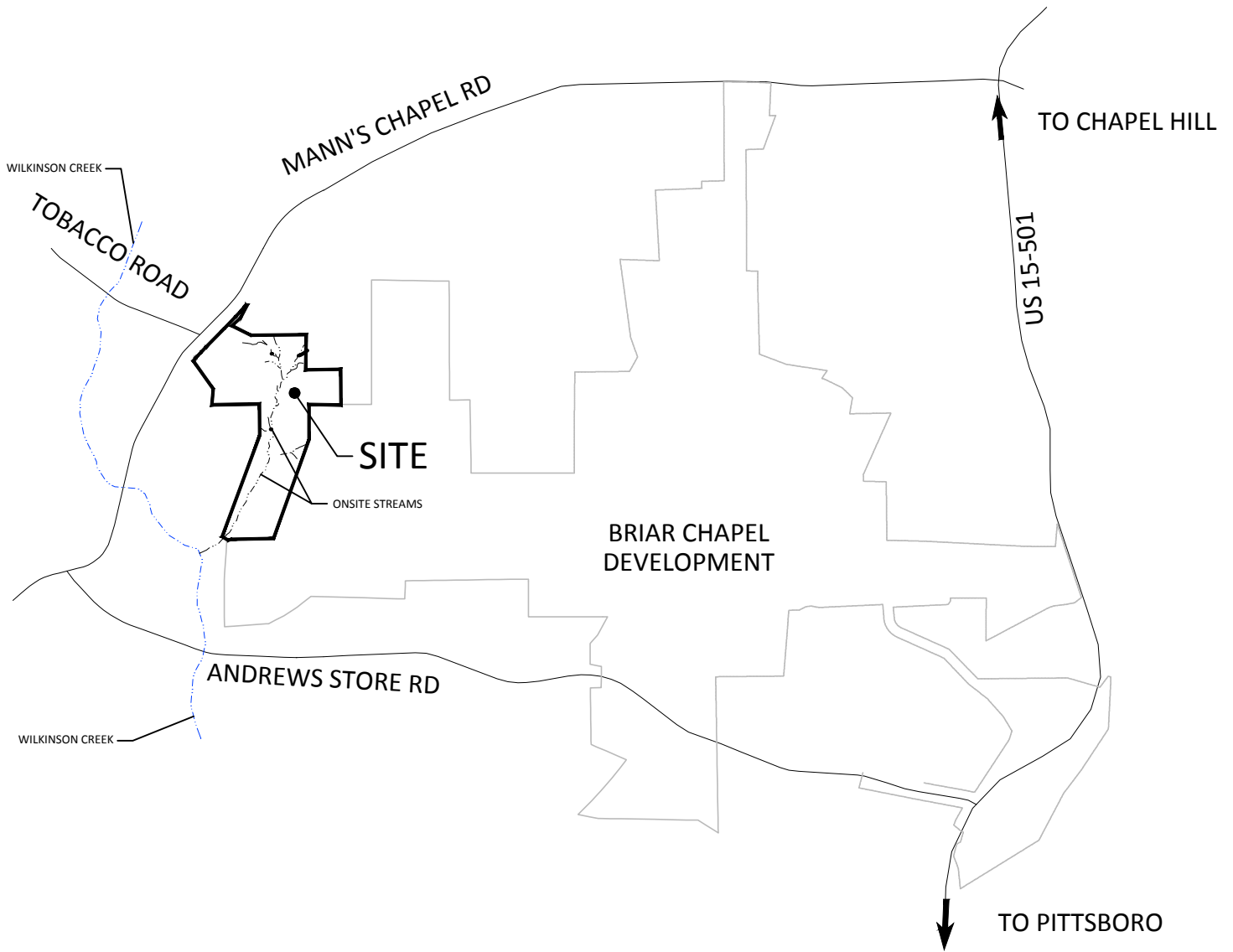
Chatham County Tax Map



Service Layer Credits: NC911, Chatham County, Chatham County GIS
Chatham County, Chatham County GIS



Date: 4/20/2018
Time: 1:11:41 PM



1730 Varsity Drive, Suite 500
 Raleigh, North Carolina 27606
 O: 919.233.8091 F: 919.233.8031

Vicinity Map

Ryan's Crossing Subdivision

Scale: NTS

Date:
 January 10, 2018

