




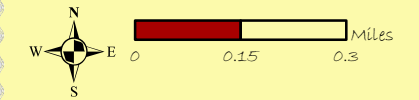
**Disclaimer**  
 This map is provided as a guide to the bicycle routes within Chatham County, and is not intended as a guarantee or warranty of the safety, condition, suitability or fitness of the routes shown on the map. Conditions of the bicycle routes are subject to changes which can render routes unusable or unsafe at any time. Any person using these routes is responsible to determine its suitability and whether the user's skill level is appropriate for the routes.

**NORTHWEST DISTRICT PARK**

Route Directions - Loop D (13 Miles)  
 Northwest Park and South  
 (<http://www.mapmyride.com/routes/view/320123365>)  
 0.0 mi - Turn left onto Woody Store Rd from park driveway  
 1.42 mi - Turn left onto White-Smith Rd at stop sign  
 2.2 mi - Turn right onto Castle Rock Farm Rd at stop sign  
 5.1 mi - Turn right onto Henderson Tanyard Rd  
 7.6 mi - Continue onto Epps Clark Rd  
 10.8 mi - Turn right onto Silk Hope Lindley Mill Rd  
 10.9 mi - Turn right onto Woody Store Rd  
 13.4 mi - Finish at Northwest District Park

**CHATHAM COUNTY**  
 Recreational  
**BICYCLE MAP**

-  Bicycle Loop D (Short 13 mi) Northwest Park and South <http://bit.ly/1eeyMq>
-  Busy Road (Threshold - ADT of 3500 or greater)
-  State Bike Route ("CON" is Connector Route)



Map Created: 02/2014